



OUR SOLAR SYSTEM

This set contains the following lithographs:

- Our Solar System
- Our Star – The Sun
- Mercury
- Venus
- Earth
- Earth's Moon
- Mars
- Asteroids
- Meteors and Meteorites
- Moons of the Solar System
- Jupiter
- Galilean Moons of Jupiter
- Saturn
- Moons of Saturn
- Uranus
- Neptune
- Pluto and Charon
- Comets
- Kuiper Belt and Oort Cloud
- What Is a Planet?

Educational Product	
Educators	Grades K–12+

LS-2011-06-003-HQ
JPL 400-1344A Rev. 1 06/11

NASA EDUCATIONAL RESOURCES

NASA's Central Operation of Resources (CORE) was established for the national and international distribution of NASA-produced educational materials. Educators can browse the catalogue and print an order form by visiting education.nasa.gov/core. To contact NASA CORE:

NASA CORE

Lorain County Joint Vocational School
15181 Route 58 South
Oberlin, OH 44074-9799
Phone: (440) 775-1400; toll free 866-776-CORE
FAX: (440) 775-1460; toll free 866-775-1460
Ordering questions: 1-866-776-2673
E-mail: NASA_order@lcjvs.net

Educator Resource Center Network (ERCN) NASA's Educator Resource Center (ERC) network helps educators learn about and use NASA educational resources, and provides NASA materials. Visit education.nasa.gov/ercn for more information.

Regional Educator Resource Centers offer access to NASA educational materials for educators. NASA has formed partnerships with universities, museums, and other educational institutions to serve as Regional ERCs in many states.

Here is a list of the regions served, the associated NASA field center, and the ERC address and telephone number. Educators may wish to visit an individual NASA field center's ERC website for details on materials, resources, directions, hours of operation, and other information (see education.nasa.gov/ercn for links).

AK, Northern CA, HI, ID, MT, NV, OR, UT, WA, WY
NASA Ames Research Center
Educator Resource Center, Mail Stop 253-2
Moffett Field, CA 94035
Phone: (650) 604-3574

AZ and Southern CA
NASA Dryden Flight Research Center
Educator Resource Center
38256 Sierra Highway, Suite A
Palmdale, CA 93550
Phone: (661) 276-3992

CA
NASA Jet Propulsion Laboratory
JPL Educator Resource Center
Village at Indian Hill
1460 East Holt Avenue, Suite 20
Pomona, CA 91767
Phone: (909) 397-4420

IL, IN, MI, MN, OH, WI
NASA Glenn Research Center
Educator Resource Center
21000 Brookpark Road, Mail Stop 7-4
Cleveland, OH 44135
Phone: (216) 433-2004

CT, DE, DC, ME, MD, MA, NH, NJ, NY, PA, RI, VT
NASA Goddard Space Flight Center
Educator Resource Center, Mail Code 130.3
Greenbelt, MD 20771
Phone: (301) 286-8570

Eastern Shores of VA and MD
GSFC/Wallops Flight Facility
Educator Resource Center
Visitor Center/RERC J-17
Wallops Island, VA 23337
Phone: (757) 824-2297

CO, KS, NE, NM, ND, OK, SD, TX
NASA Johnson Space Center
Educator Resource Center
Space Center Houston, 1601 NASA Parkway
Houston, TX 77058
Phone: (281) 244-2129

FL, GA, PR, VI
NASA Kennedy Space Center
Educator Resource Center, Mail Code ERC
Kennedy Space Center, FL 32899
Phone: (321) 867-4090

KY, NC, SC, VA, WV
NASA Langley Research Center
Educator Resource Center
Virginia Air and Space Center, 600 Settlers Landing Road
Hampton, VA 23681
Phone: (757) 727-0900 ext. 713


AL, AR, IA, LA, MO, TN
NASA Marshall Space Flight Center
Educator Resource Center
U.S. Space and Rocket Center, One Tranquility Base
Huntsville, AL 35805
Phone: (256) 544-5812

MS
NASA Stennis Space Center
Educator Resource Center, Building 3101, Room 107
Stennis Space Center, MS 39529
Phone: (228) 688-1348
Toll Free: (800) 237-1821 Opt. #2

NASA's education home page (education.nasa.gov) serves as the portal for information about educational programs and services offered by NASA. A high-level directory of information provides details and points of contact for all of NASA's educational efforts, NASA field center offices, and points of presence within each state. Electronic resources developed for the educational community are at www.nasa.gov; click on "For Educators."

The NASA portal (www.nasa.gov) is the gateway for information about content, programs, and services offered for the general public and the education community. NASA's goal is to improve interactions for students, educators, and families with NASA and its education resources. The NASA portal has links to topics as well as themes, and special features such as NASA History.

The NASA multimedia (www.nasa.gov/multimedia) webpage features International Space Station and Space Shuttle mission coverage, live special events, interactive educational live shows, electronic field trips, aviation and space news, and historical NASA footage. Links to a variety of NASA resources can be found here, such as the NASA image of the day, videos (including high-definition videos), audio and video podcasts, and interactive features. The World Book @ NASA link leads to in-depth articles about space phenomena, astronauts, and other topics of interest. NASA television live events, news, and special event programs are listed, as well as the regular daily schedule (public and media channels), the NASA television education channel, and NASA television video file information. A list of RSS (Really Simple Syndication) feeds provides headlines, summaries, and links to full content on NASA websites.



Our Solar System

Humans have gazed at the heavens and tried to understand the cosmos for thousands of years. Ancient civilizations placed great emphasis on careful astronomical observations. Early Greek astronomers were among the first to leave a written record of their attempts to explain the cosmos. For them, the universe was Earth, the Sun, the Moon, the stars, and five glowing points of light that moved among the stars. The Greeks named the five points of light — called planetos, or wanderers — after their gods. The Romans later translated the names into Latin — Mercury, Venus, Mars, Jupiter, and Saturn — and these are the names astronomers use today. Planetary features are named by the International Astronomical Union, founded in 1919. For more information about names of planets, moons, and features, consult the Gazetteer of Planetary Nomenclature website at planetarynames.wr.usgs.gov.

Ancient observers believed that the Sun and all the other celestial bodies revolved around Earth. But astronomers gradually realized that the Earth-centered model did not account for the motions of the planets. In the early 17th century, Galileo Galilei's discoveries using the recently invented telescope strongly supported the concept of a "solar system" in which all the planets, including Earth, revolve around a central star — the Sun. Planetary moons, the rings of Saturn, and more planets were eventually discovered: Uranus (in 1781) and Neptune (1846). The largest known asteroid, Ceres, was discovered between Mars and Jupiter in 1801. Originally classified as a planet, Ceres is now designated a dwarf planet (but retains its asteroid label), along with Pluto, which was discovered in 1930; Eris, found in 2003; Haumea, found in 2004; and Makemake, found in 2005.

Our solar system formed about 4.6 billion years ago. The four planets closest to the Sun — Mercury, Venus, Earth, and Mars — are called the terrestrial planets because they have solid, rocky surfaces. Two of the outer planets beyond the orbit of Mars — Jupiter and Saturn — are known as gas giants; the more distant Uranus and Neptune are called ice giants.

Earth's atmosphere is primarily nitrogen and oxygen. Mercury has a very tenuous atmosphere, while Venus has a thick atmosphere of mainly carbon dioxide. Mars' carbon dioxide atmosphere is extremely thin. Jupiter and Saturn are composed mostly of hydrogen and helium, while Uranus and Neptune are composed mostly of water, ammonia, and methane, with icy mantles around their cores. The Voyager 1 and 2 spacecraft visited the gas giants, and Voyager 2 flew by and imaged the ice giants. Ceres and the outer dwarf planets — Pluto, Eris, Haumea, and Makemake — have similar compositions and are

solid with icy surfaces. NASA spacecraft are en route to two of the dwarf planets to study them — the Dawn mission will visit Ceres in 2015 and the New Horizons mission will reach Pluto in that same year. Neither Ceres nor Pluto has been previously visited by any spacecraft.

Moons, rings, and magnetic fields characterize the planets. There are 145 known planetary moons, with at least 22 moons awaiting official recognition. (Three of the dwarf planets also have moons: Pluto has three, Eris has one, and Haumea has two.) The planetary moons are not all alike. One moon (Saturn's Titan) has a thick atmosphere; another has active volcanoes (Jupiter's Io).

Rings are an intriguing planetary feature. From 1659 to 1979, Saturn was thought to be the only planet with rings. NASA's Voyager missions to the outer planets showed that Jupiter, Uranus, and Neptune also have ring systems.

Most of the planets have magnetic fields that extend into space and form a magnetosphere around each planet. These magnetospheres rotate with the planet, sweeping charged particles with them.

How big is our solar system? To think about the large distances, we use a cosmic ruler based on the astronomical unit (AU). One AU is the distance from Earth to the Sun, which is about 150 million kilometers or 93 million miles. The area of the Sun's influence stretches far beyond the planets, forming a giant bubble called the heliosphere. The enormous bubble of the heliosphere is created by the solar wind, a stream of charged gas blowing outward from the Sun. As the Sun orbits the center of the Milky Way, the bubble of the heliosphere moves also, creating a bow shock ahead of itself in interstellar space — like the bow of a ship in water — as it crashes into the interstellar gases. The area where the solar wind is abruptly slowed by pressure from gas between the stars is called the termination shock.

A spacecraft that reached the termination shock would be able to measure the slowing effect, and that is exactly what happened when Voyager 1 began sending unusual data to Earth in late 2003. In December 2004, scientists confirmed that Voyager 1 had crossed the termination shock at about 94 AU, approximately 13 billion kilometers (8.7 billion miles) from the Sun, venturing into the vast, turbulent expanse where the Sun's influence diminishes. Voyager 2, 16 billion kilometers (10 billion miles) from Voyager 1, crossed the termination shock in August 2007. Voyager 1 may reach interstellar space sometime between 2014 and 2017; the spacecraft should have enough electrical power to

continue to send data until at least 2020. It will be thousands of years before the two Voyagers exit the enormous Oort Cloud, a vast spherical shell of icy bodies surrounding the solar system.

As we explore the universe, we wonder: Are there other planets where life might exist? Are we alone? These are the great questions that science is now probing. Only recently have astronomers had the tools to detect large planets around other stars in other solar systems using telescopes on Earth and in space.

FAST FACTS

Body	Equatorial Radius		Mean Distance from the Sun		Moons*
	km	mi	km, millions	mi, millions	
Sun	695,500	432,200	—	—	—
Mercury	2,440	1,516	57.91	35.98	0
Venus	6,052	3,760	108.21	67.24	0
Earth	6,378	3,963	149.60	92.96	1
Moon	1,737	1,080	**	**	—
Mars	3,397	2,111	227.94	141.63	2
Jupiter	71,492	44,423	778.41	483.68	49†
Saturn	60,268	37,449	1,426.73	886.53	53‡
Uranus	25,559	15,882	2,870.97	1,783.94	27
Neptune	24,764	15,388	4,498.25	2,795.08	13

*Known moons as of September 2009. The dwarf planet moons are not included in this list.

**Mean Earth–Moon distance: 384,400 kilometers or 238,855 miles.

†Jupiter has 13 moons awaiting official confirmation, bringing the total to 62.

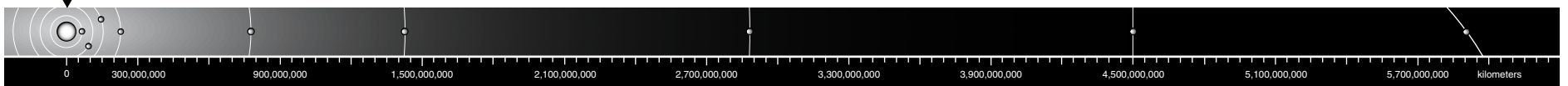

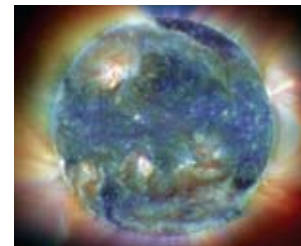


‡Saturn has 9 moons awaiting official confirmation, bringing the total to 62.

ABOUT THE ILLUSTRATION

The planets are shown in the correct order of distance from the Sun, the correct relative sizes, and the correct relative orbital distances. The sizes of the bodies are greatly exaggerated relative to the orbital distances. The faint rings of Jupiter, Uranus, and Neptune are not shown. Eris, Haumea, and Makemake do not appear in the illustration owing to their highly tilted orbits. The dwarf planet Ceres is not shown separately; it resides in the asteroid belt between Mars and Jupiter.

FOR MORE INFORMATION

solarsystem.nasa.gov/planets/profile.cfm?Object=SolarSys
solarsystem.nasa.gov/education/



Our Star — The Sun

Our solar system's central star, the Sun, has inspired mythological stories in cultures around the world, including those of the ancient Egyptians, the Aztecs of México, Native American tribes of North America and Canada, the Chinese, and many others. A number of ancient cultures built stone structures or modified natural rock formations to mark the motions of the Sun and Moon — they charted the seasons, created calendars, and monitored solar and lunar eclipses. These architectural sites show evidence of deliberate alignments to astronomical phenomena: sunrises, moonrises, moonsets, even stars or planets. Many cultures believed that the Earth was immovable and the Sun, other planets, and stars revolved about it. Ancient Greek astronomers and philosophers knew this “geocentric” concept from as early as the 6th century B.C.

The Sun is the closest star to Earth, at a mean distance from our planet of 149.60 million kilometers (92.96 million miles). This distance is known as an astronomical unit (abbreviated AU), and sets the scale for measuring distances all across the solar system. The Sun, a huge sphere of mostly ionized gas, supports life on Earth. The connection and interactions between the Sun and Earth drive the seasons, ocean currents, weather, and climate.

About one million Earths could fit inside the Sun. It is held together by gravitational attraction, producing immense pressure and temperature at its core. The Sun has six regions — the core, the radiative zone, and the convective zone in the interior; the visible surface (the photosphere); the chromosphere; and the outermost region, the corona.

At the core, the temperature is about 15 million degrees Celsius (about 27 million degrees Fahrenheit), which is sufficient to sustain thermonuclear fusion. The energy produced in the core powers the Sun and produces essentially all the heat and light we receive on Earth. Energy from the core is carried outward by radiation, which bounces around the radiative zone, taking about 170,000 years to get from the core to the convective zone. The temperature drops below 2 million degrees Celsius (3.5 million degrees Fahrenheit) in the convective zone, where large bubbles of hot plasma (a soup of ionized atoms) move upwards.

The Sun's “surface” — the photosphere — is a 500-kilometer-thick (300-mile-thick) region, from which most of the Sun's radiation escapes outward and is detected as the sunlight we observe here on Earth about eight minutes after it leaves the Sun. Sunspots in the photosphere are areas with strong magnetic fields that are cooler, and thus darker, than the surrounding region. The number of sunspots goes up and down every 11 years

as part of the Sun's magnetic activity cycle. Also connected to this cycle are bright solar flares and huge coronal mass ejections that blast off the Sun.

The temperature of the photosphere is about 5,500 degrees Celsius (10,000 degrees Fahrenheit). Above the photosphere lie the tenuous chromosphere and the corona (“crown”). Visible light from these top regions is usually too weak to be seen against the brighter photosphere, but during total solar eclipses, when the Moon covers the photosphere, the chromosphere can be seen as a red rim around the Sun while the corona forms a beautiful white crown with plasma streaming outward, forming the “points” of the crown.

Above the photosphere, the temperature increases with altitude, reaching temperatures as high as 2 million degrees Celsius (3.5 million degrees Fahrenheit). The source of coronal heating has been a scientific mystery for more than 50 years. Likely solutions have emerged from observations by the Solar and Heliospheric Observatory (SOHO) and the Transition Region and Coronal Explorer (TRACE) missions, which found patches of magnetic field covering the entire solar surface. Scientists now think that this magnetic “carpet” is probably a source of the corona's intense heat. The corona cools rapidly, losing heat as radiation and in the form of the solar wind — a stream of charged particles that flows to the edge of the solar system.

FAST FACTS


Spectral Type of Star	G2V
Age	4.6 billion years
Mean Distance to Earth	149.60 million km (92.96 million mi) (1 astronomical unit)
Rotation Period at Equator	26.8 days
Rotation Period at Poles	36 days
Equatorial Radius	695,500 km (432,200 mi)
Mass	1.989×10^{30} kg
Density	1.409 g/cm ³
Composition	92.1% hydrogen, 7.8% helium, 0.1% other elements
Surface Temperature (Photosphere)	5,500 deg C (10,000 deg F)
Luminosity*	3.83×10^{33} ergs/sec

*Luminosity measures the total energy radiated by the Sun (or any star) per second at all wavelengths.

SIGNIFICANT DATES

150 A.D. — Greek scholar Claudius Ptolemy writes the *Almagest*, formalizing the Earth-centered model of the solar system. The model was accepted until the 16th century.
 1543 — Nicolaus Copernicus publishes *On the Revolutions of the Celestial Spheres* describing his heliocentric (Sun-centered) model of the solar system.
 1610 — First observations of sunspots through a telescope by Galileo Galilei and Thomas Harriot.
 1645–1715 — Sunspot activity declines to almost zero, possibly causing a “Little Ice Age” on Earth.
 1860 — Eclipse observers see a massive burst of material from the Sun; it is the first recorded coronal mass ejection.
 1994 — The Ulysses spacecraft makes the first observations of the Sun's polar regions.
 2004 — NASA's Genesis spacecraft returns samples of the solar wind to Earth for study.
 2006 — Ulysses begins its third set of data-gathering passes over the north and south poles of the Sun.
 2007 — NASA's double-spacecraft Solar Terrestrial Relations Observatory (STEREO) mission returns the first three-dimensional images of the Sun.
 2009 — After more than 18 years, the Ulysses mission ends. Ulysses was the first and only spacecraft to study the Sun at high solar latitudes.

ABOUT THE IMAGES



1 Two huge clouds of plasma erupt from the chromosphere of the Sun (SOHO image taken in extreme ultra-violet light).

2 Magnetic fields are believed to cause huge, super-hot coronal loops to tower above the Sun's surface (TRACE image).

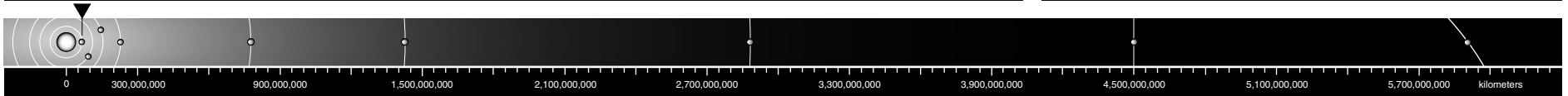
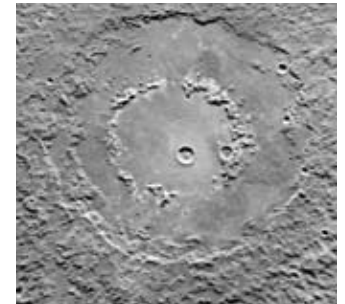
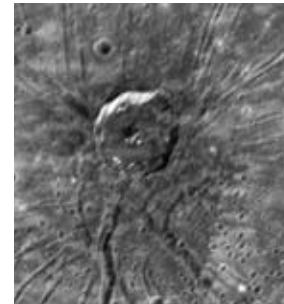

3 An illustration of a coronal mass ejection and interaction with Earth's magnetic field (not to scale). The pressure from the Sun forces Earth's magnetic field into a windsock shape.

4 A false-color image of the Sun's corona taken in three wavelengths emitted at different temperatures (SOHO image).

5 These large sunspots in the photosphere were associated with several powerful solar flares in 2003 (SOHO image).

FOR MORE INFORMATION

solarsystem.nasa.gov/sun



Mercury

Mercury's elliptical orbit takes the small planet as close as 47 million kilometers (29 million miles) and as far as 70 million kilometers (43 million miles) from the Sun. If one could stand on the scorching surface of Mercury when it is at its closest point to the Sun, the Sun would appear more than three times as large as it does when viewed from Earth. Temperatures on Mercury's surface can reach 430 degrees Celsius (800 degrees Fahrenheit). Because the planet has no atmosphere to retain that heat, nighttime temperatures on the surface can drop to -180 degrees Celsius (-290 degrees Fahrenheit).

Because Mercury is so close to the Sun, it is hard to directly observe from Earth except during twilight. Mercury makes an appearance indirectly, however — 13 times each century, Earth observers can watch Mercury pass across the face of the Sun, an event called a transit. These rare transits fall within several days of May 8 and November 10. The first two transits of Mercury in the 21st century occurred May 7, 2003, and November 8, 2006.

Mercury speeds around the Sun every 88 days, traveling through space at nearly 50 kilometers (31 miles) per second — faster than any other planet. One Mercury solar day equals 175.97 Earth days.

Instead of an atmosphere, Mercury possesses a thin “exosphere” made up of atoms blasted off the surface by the solar wind and striking micrometeoroids. Because of solar radiation pressure, the atoms quickly escape into space and form a “tail” of neutral particles. Though Mercury's magnetic field has just 1 percent the strength of Earth's, the field is very active. The magnetic field in the solar wind episodically connects to Mercury's field, creating intense “magnetic tornadoes” that funnel the fast, hot solar wind plasma down to the surface. When the ions strike the surface, they knock off neutrally charged atoms and send them on a loop high into the sky.

Mercury's surface resembles that of Earth's Moon, scarred by many impact craters resulting from collisions with meteoroids and comets. While there are areas of smooth terrain, there are also lobe-shaped scarps or cliffs, some hundreds of miles long and soaring up to a mile high, formed by contraction of the crust. The Caloris basin, one of the largest features on Mercury, is about 1,550 kilometers (960 miles) in diameter. It was the result of an asteroid impact on the planet's surface early in the solar system's history. Over the next several billion years, Mercury shrank in radius about 1 to 2 kilometers (0.6 to 1.2 miles) as

the planet cooled after its formation. The outer crust contracted and grew strong enough to prevent magma from reaching the surface, ending the period of volcanic activity.

Mercury is the second densest planet after Earth, with a large metallic core having a radius of 1,800 to 1,900 kilometers (1,100 to 1,200 miles), about 75 percent of the planet's radius. In 2007, researchers used ground-based radars to study the core, and found evidence that it is molten (liquid). Mercury's outer shell, comparable to Earth's outer shell (called the mantle), is only 500 to 600 kilometers (300 to 400 miles) thick.

The first spacecraft to visit Mercury was Mariner 10, which imaged about 45 percent of the surface. In 1991, astronomers on Earth using radar observations showed that Mercury may have water ice at its north and south poles inside deep craters that are perpetually cold. Infalling comets or meteorites might have brought ice to these regions of Mercury, or water vapor might have outgassed from the interior and frozen out at the poles.

NASA's MErcury Surface, Space ENvironment, GEochemistry, and Ranging (MESSENGER) mission will study and image Mercury from orbit for one year, mapping nearly the entire planet in color. The spacecraft performed two close flybys of Mercury on January 14, 2008, and October 6, 2008. By the second flyby, the spacecraft had imaged about 80 percent of the surface at useful resolution and made discoveries about the magnetic field and how Mercury's crust was formed. A third flyby took place on September 29, 2009, a final gravity-assist maneuver to enable the spacecraft to enter orbit in March 2011.

FAST FACTS


Namesake	Messenger of the Roman gods
Mean Distance from the Sun	57.91 million km (35.98 million mi)
Orbit Period	87.97 Earth days
Orbit Eccentricity (Circular Orbit = 0)	0.206
Orbit Inclination to Ecliptic	7 deg
Inclination of Equator to Orbit	0 deg
Rotation Period	58.65 Earth days
Successive Sunrises	175.97 days
Equatorial Radius	2,440 km (1,516 mi)
Mass	0.055 of Earth's
Density	5.43 g/cm ³ (0.98 of Earth's)
Gravity	0.38 of Earth's
Exosphere Components	hydrogen, helium, sodium, potassium, calcium, magnesium

Temperature Range	-180 to 430 deg C (-290 to 800 deg F)
Known Moons	0
Rings	0

SIGNIFICANT DATES

- 1631 — Pierre Gassendi uses a telescope to watch from Earth as Mercury crosses the face of the Sun.
- 1965 — Though it was thought for centuries that the same side of Mercury always faces the Sun, astronomers find the planet rotates three times for every two orbits.
- 1974–1975 — Mariner 10 photographs roughly half of Mercury's surface in three flybys.
- 1991 — Scientists using Earth-based radar find signs of ice locked in permanently shadowed areas of craters in Mercury's polar regions.
- 2008 — MESSENGER's first flyby of Mercury initiates the most comprehensive study yet of the innermost planet. Images from the first flyby revealed about half the side of the planet not seen by Mariner 10 and the second flyby yielded many more images and discoveries. Nearly the entire planet will be imaged by MESSENGER in 2011.

ABOUT THE IMAGES

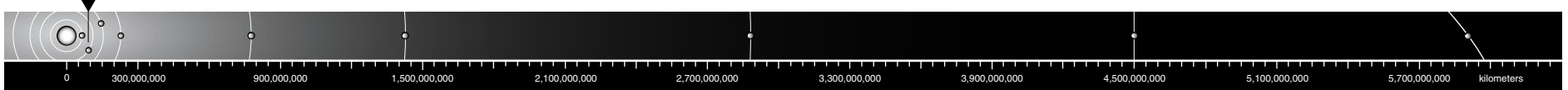



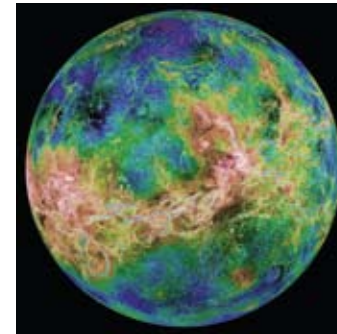



basin was created with pictures from Mariner 10 (right portion) and MESSENGER images.

- 1** A false-color, visible-infrared image of Mercury taken by MESSENGER.
- 2** This composite image of the Caloris basin was created with pictures from Mariner 10 (right portion) and MESSENGER images.
- 3** A pattern of radiating troughs named Pantheon Fossae at the center of the Caloris basin was imaged by MESSENGER.
- 4** This double-ring crater in Raditladi basin (not viewed by Mariner 10) was imaged by MESSENGER.
- 5** A close-up image of Mercury's south pole taken by Mariner 10 in 1974.

FOR MORE INFORMATION

solarsystem.nasa.gov/mercury



Venus

Venus and Earth are similar in size, mass, density, composition, and gravity. There, however, the similarities end. Venus is covered by a thick, rapidly spinning atmosphere, creating a scorched world with temperatures hot enough to melt lead and surface pressure 90 times that of Earth. Because of its proximity to Earth and the way its clouds reflect sunlight, Venus appears to be the brightest planet in the sky. Although we cannot normally see through Venus' thick atmosphere, NASA's Magellan mission to Venus during the early 1990s used radar to image 98 percent of the surface, and the Galileo spacecraft used infrared mapping to view mid-level cloud structure as it passed by Venus in 1990 on the way to Jupiter.

Like Mercury, Venus can be seen periodically passing across the face of the Sun. These "transits" of Venus occur in pairs with more than a century separating each pair. Since the telescope was invented, transits were observed in 1631, 1639; 1761, 1769; and 1874, 1882. On June 8, 2004, astronomers worldwide saw the tiny dot of Venus crawl across the Sun; the second in this pair of early 21st-century transits occurs June 6, 2012.

The atmosphere consists mainly of carbon dioxide, with clouds of sulfuric acid droplets. Only trace amounts of water have been detected in the atmosphere. The thick atmosphere traps the Sun's heat, resulting in surface temperatures higher than 470 degrees Celsius (880 degrees Fahrenheit). Probes that have landed on Venus have not survived more than a few hours before being destroyed by the incredible temperatures. Sulfur compounds are abundant in Venus' clouds. The corrosive chemistry and dense, moving atmosphere cause significant surface weathering and erosion.

The Venusian year (orbital period) is about 225 Earth days long, while the planet's rotation period is 243 Earth days, making a Venus day about 117 Earth days long. Venus rotates retrograde (east to west) compared with Earth's prograde (west to east) rotation. Seen from Venus, the Sun would rise in the west and set in the east. As Venus moves forward in its solar orbit while slowly rotating "backwards" on its axis, the top level of cloud layers zips around the planet every four Earth days, driven by hurricane-force winds traveling at about 360 kilometers (224 miles) per hour. The wind speeds within the clouds decrease with cloud height, and winds at the surface are estimated to be just a few kilometers per hour. How this atmospheric "super-rotation" forms and is maintained continues to be a topic of scientific investigation.

Atmospheric lightning bursts, long suspected by scientists, were finally confirmed in 2007 by the European Venus Express orbiter. On Earth, Jupiter, and Saturn, lightning is associated with water clouds, but on Venus, it is associated with clouds of sulfuric acid.

Radar images of the surface show wind streaks and sand dunes. Craters smaller than 1.5 to 2 kilometers (0.9 to 1.2 miles) across do not exist on Venus, because small meteors burn up in the dense atmosphere before they can reach the surface.

It is thought that Venus was completely resurfaced by volcanic activity 300 to 500 million years ago. More than 1,000 volcanoes or volcanic centers larger than 20 kilometers (12 miles) in diameter dot the surface. Volcanic flows have produced long, sinuous channels extending for hundreds of kilometers. Venus has two large highland areas — Ishtar Terra, about the size of Australia, in the north polar region; and Aphrodite Terra, about the size of South America, straddling the equator and extending for almost 10,000 kilometers (6,000 miles). Maxwell Montes, the highest mountain on Venus and comparable to Mount Everest on Earth, is at the eastern edge of Ishtar Terra.

Venus has an iron core that is approximately 3,000 kilometers (1,200 miles) in radius. Venus has no global magnetic field — though its core iron content is similar to that of Earth, Venus rotates too slowly to generate the type of magnetic field that Earth has.


FAST FACTS

Namesake	Roman goddess of love and beauty
Mean Distance from the Sun	108.21 million km (67.24 million mi)
Orbit Period	224.70 Earth days
Orbit Eccentricity (Circular Orbit = 0)	0.0068
Orbit Inclination to Ecliptic	3.39 deg
Inclination of Equator to Orbit	177.3 deg
Rotation Period	243.02 Earth days (retrograde)
Successive Sunrises	116.75 days
Equatorial Radius	6,052 km (3,760 mi)
Mass	0.815 of Earth's
Density	5.24 g/cm ³ (0.95 of Earth's)
Gravity	0.91 of Earth's
Atmosphere Primary Component	carbon dioxide
Temperature at Surface	470 deg C (880 deg F)
Known Moons	0
Rings	0

SIGNIFICANT DATES

- 650 AD — Mayan astronomers make detailed observations of Venus, leading to a highly accurate calendar.
- 1761–1769 — Two European expeditions to watch Venus cross in front of the Sun lead to the first good estimate of the Sun's distance from Earth.
- 1962 — NASA's Mariner 2 reaches Venus and reveals the planet's extreme surface temperatures. It is the first spacecraft to send back information from another planet.
- 1970 — The Soviet Union's Venera 7 sends back 23 minutes of data from the surface of Venus. It is the first spacecraft to successfully land on another planet.
- 1990–1994 — NASA's Magellan spacecraft, in orbit around Venus, uses radar to map 98 percent of the planet's surface.
- 2005 — The European Space Agency launches Venus Express to study the atmosphere and plasma environment of Venus from orbit. Venus Express will study the planet through at least December 31, 2009. Japan plans to launch an orbiter in 2010 to study Venus' climate. Combining the two sets of data should greatly enhance our knowledge of the planet.

ABOUT THE IMAGES



1 A 1979 Pioneer Venus image of Venus' clouds seen in ultraviolet.

2 This composite global view created

from Magellan radar images is color-coded to represent varying elevations.

3 This Magellan radar image reveals impact craters.

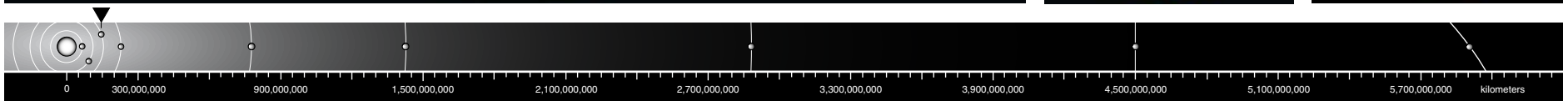
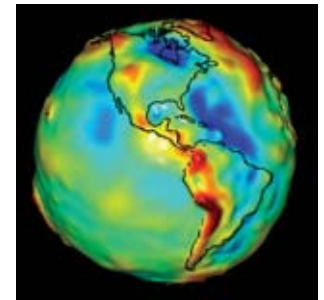

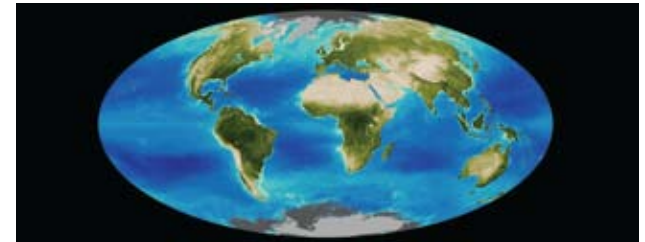
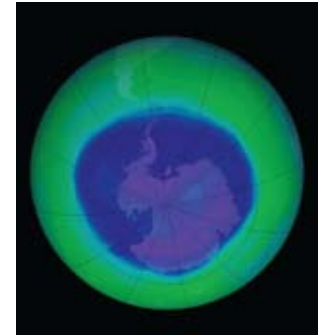

4 Magellan radar images were used to create this three-dimensional view of Venus' Maat Mons volcano (vertical scale is exaggerated 22.5 times).

5 This false-color composite image by Venus Express shows (left) upper clouds in ultraviolet and the blue part of the spectrum on the planet's daylit side, and spiral cloud structures, lower atmosphere, night side in infrared (right).

6 This view of the transit of Venus of 2004 was taken in ultraviolet light by NASA's Transition Region and Coronal Explorer spacecraft.

FOR MORE INFORMATION

solarsystem.nasa.gov/venus



Earth

Earth, our home planet, is the only planet in our solar system known to harbor life — life that is incredibly diverse. All the things we need to survive exist under a thin layer of atmosphere that separates us from the cold, airless void of space.

Earth is made up of complex, interactive systems that create a constantly changing world that we are striving to understand. From the vantage point of space we are able to observe our planet globally, using sensitive instruments to understand the delicate balance among its oceans, air, land, and life. NASA satellite observations help study and predict weather, drought, pollution, climate change, and many other phenomena that affect the environment, economy, and society.

Earth is the third planet from the Sun and the fifth largest in the solar system. Earth's diameter is just a few hundred kilometers larger than that of Venus. The four seasons are a result of Earth's axis of rotation being tilted 23.45 degrees with respect to the plane of Earth's orbit around the Sun. During part of the year, the northern hemisphere is tilted toward the Sun and the southern hemisphere is tilted away, producing summer in the north and winter in the south. Six months later, the situation is reversed. During March and September, when spring and fall begin in the northern hemisphere, both hemispheres receive roughly equal amounts of solar illumination.

Earth's global ocean, which covers nearly 70 percent of the planet's surface, has an average depth of about 4 kilometers (2.5 miles). Fresh water exists in the liquid phase only within a narrow temperature span — 0 to 100 degrees Celsius (32 to 212 degrees Fahrenheit). This span is especially narrow when contrasted with the full range of temperatures found within the solar system. The presence and distribution of water vapor in the atmosphere is responsible for much of Earth's weather.

Near the surface, an atmosphere that consists of 78 percent nitrogen, 21 percent oxygen, and 1 percent other ingredients envelops us. The atmosphere affects Earth's long-term climate and short-term local weather, shields us from much of the harmful radiation coming from the Sun, and protects us from meteors as well — most of which burn up before they can strike the surface as meteorites. Earth-orbiting satellites have revealed that the upper atmosphere actually swells by day and contracts by night due to solar heating during the day and cooling at night.

Our planet's rapid rotation and molten nickel-iron core give rise to a magnetic field, which the solar wind distorts into a teardrop shape in space. (The solar wind is a stream of charged particles continuously ejected from the Sun.) Earth's magnetic field does

not fade off into space, but has definite boundaries. When charged particles from the solar wind become trapped in Earth's magnetic field, they collide with air molecules above our planet's magnetic poles. These air molecules then begin to glow, and are known as the aurorae — the northern and southern lights.

Earth's lithosphere, which includes the crust (both continental and oceanic) and the upper mantle, is divided into huge plates that are constantly moving. For example, the North American plate moves west over the Pacific Ocean basin, roughly at a rate equal to the growth of our fingernails. Earthquakes result when plates grind past one another, ride up over one another, collide to make mountains, or split and separate. The theory of motion of the large plates of the lithosphere is known as plate tectonics. Developed within the last 40 years, this explanation has unified the results of centuries of study of our planet.

FAST FACTS

Mean Distance from the Sun	149.60 million km (92.96 million mi) (1 astronomical unit)
Orbit Period	365.26 days
Orbit Eccentricity (Circular Orbit = 0)	0.0167
Orbit Inclination to Ecliptic	0.00005 deg
Inclination of Equator to Orbit	23.45 deg
Rotation Period	23.93 hr
Successive Sunrises	24.00 hr
Equatorial Radius	6,378 km (3,963 mi)
Mass	5.9737 × 10 ²⁴ kg
Density	5.515 g/cm ³
Gravity (Global Average)	9.8 m/sec ² (32.15 ft/sec ²)
Atmosphere Primary Components	nitrogen, oxygen
Surface Temperature Range	-88 to 58 deg C (-126 to 136 deg F)
Known Moons	1
Rings	0

SIGNIFICANT DATES

1960 — NASA launches the Television Infrared Observation Satellite (TIROS), the first weather satellite.
 1972 — The Earth Resources Technology Satellite 1 (renamed Landsat 1) is launched, the first in a series of Earth-imaging satellites that continues today.
 1987 — NASA's Airborne Antarctic Ozone Experiment helps determine the cause of the Antarctic ozone hole.
 1992 — TOPEX/Poseidon, a U.S.–France mission, begins measuring sea-surface height. Jason 1 continues these measurements in 2001.

1997 — TOPEX/Poseidon captures the evolution of El Niño (cold ocean water in the equatorial Pacific Ocean) and La Niña (warm ocean water in the equatorial Pacific Ocean).

1997 — The U.S.–Japan Tropical Rainfall Measuring Mission is launched to provide 3-D maps of storm structure.

1999 — Quick Scatterometer (QuikScat) launches in June to measure ocean surface wind velocity; in December the Active Cavity Irradiance Monitor Satellite launches to monitor the total amount of the Sun's energy reaching Earth.

1999–2006 — A series of satellites is launched to provide global observations of the Earth system: Terra (land, oceans, atmosphere), Aqua (water cycle), Aura (atmospheric chemistry), Gravity Recovery and Climate Experiment (gravity fields), CloudSat (clouds), and the Cloud–Aerosol Lidar and Infrared Pathfinder Satellite Observation mission (aerosols, clouds).

2006 — The Antarctic ozone hole was the largest yet observed.

2007 — Arctic sea ice reaches the all-time minimum since satellite records began.

2008 — The third U.S.–France mission to measure sea-level height, Ocean Surface Topography Mission/Jason 2, is launched, doubling global data coverage.

2009 — NASA and Japan release the most accurate topographic map of Earth.

ABOUT THE IMAGES



1 A true-color NASA satellite mosaic of Earth.
2 The Wilkins Ice Shelf in Antarctica collapsed in 2008–2009.

3 The 2008 Antarctic ozone hole, imaged by NASA, covered nearly all of Antarctica and part of the Southern Ocean.

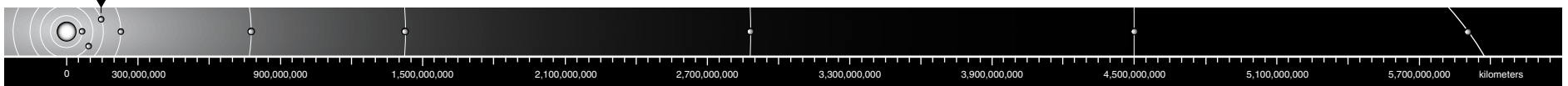
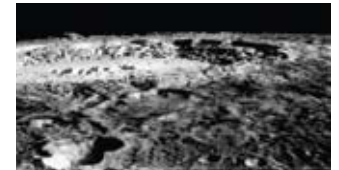
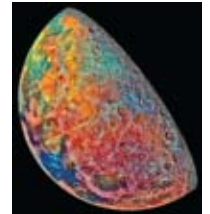
4 This map of the global biosphere shows plant growth (green) and phytoplankton (dark blue).

5 Sea-level-measuring satellites track El Niño and La Niña in the Pacific; this color-coded image shows La Niña, indicated by the blue area (cold water) along the equator in April 2008.

6 This visualization of a gravity model shows variations in Earth's gravity field across North and South America. Red shows areas where gravity is stronger.

FOR MORE INFORMATION

solarsystem.nasa.gov/earth



Earth's Moon

The regular daily and monthly rhythms of Earth's only natural satellite, the Moon, have guided timekeepers for thousands of years. Its influence on Earth's cycles, notably tides, has been charted by many cultures in many ages. The presence of the Moon moderates Earth's wobble on its axis, leading to a relatively stable climate over billions of years. From Earth, we always see the same face of the Moon because the Moon rotates once on its own axis in the same time that it travels once around Earth (called synchronous rotation).

The light areas of the Moon are known as the highlands. The dark features, called maria (Latin for seas), are impact basins that were filled with lava between 4 and 2.5 billion years ago. Though the Moon has no internally generated magnetic field, areas of magnetism are preserved in the lunar crust, but how this occurred is a mystery. The early Moon appears not to have had the right conditions to develop an internal dynamo, the mechanism for global magnetic fields for the terrestrial planets.

How did the Moon come to be? The leading theory is that a Mars-sized body collided with Earth approximately 4.5 billion years ago, and the resulting debris from both Earth and the impactor accumulated to form our natural satellite. The newly formed Moon was in a molten state. Within about 100 million years, most of the global "magma ocean" had crystallized, with less-dense rocks floating upward and eventually forming the lunar crust.

Since the ancient time of volcanism, the arid, lifeless Moon has remained nearly unchanged. With essentially no atmosphere to impede impacts, a steady rain of asteroids, meteoroids, and comets strikes the surface. Over billions of years, the surface has been ground up into fragments ranging from huge boulders to powder. Nearly the entire Moon is covered by a rubble pile of charcoal-gray, powdery dust and rocky debris called the lunar regolith. Beneath is a region of fractured bedrock referred to as the megaregolith.

Four impact structures are used to date objects on the Moon: the Nectaris and Imbrium basins and the craters Eratosthenes and Copernicus. Lunar history is based on time segments bounded by the age of each impact structure. A Copernican feature, for example, is as young or younger than the impact crater Copernicus, that is, about one billion years old or less.

The Moon was first visited by the U.S.S.R.'s Luna 1 and 2 in 1959, and a number of U.S. and U.S.S.R. robotic spacecraft followed. The U.S. sent three classes of robotic missions to pre-

pare the way for human exploration: the Rangers (1961–1965) were impact probes, the Lunar Orbiters (1966–1967) mapped the surface to find landing sites, and the Surveyors (1966–1968) were soft landers. The first human landing on the Moon was on July 20, 1969. During the Apollo missions of 1969–1972, 12 American astronauts walked on the Moon and used a Lunar Roving Vehicle to travel on the surface and extend their studies of soil mechanics, meteoroids, lunar ranging, magnetic fields, and solar wind. The Apollo astronauts brought back 382 kilograms (842 pounds) of rock and soil to Earth for study.

After a long hiatus, lunar exploration resumed in the 1990s with the U.S. robotic missions Clementine and Lunar Prospector. Results from both missions suggest that water ice may be present at the lunar poles, but a controlled impact of the Prospector spacecraft produced no observable water.

A new era of international lunar exploration began in earnest in the new millennium. The European Space Agency was first with SMART-1 in 2003, followed by three spacecraft from other nations in 2007–2008: Kaguya (Japan), Chang'e 1 (China), and Chandrayaan-1 (India). The U.S. began a new series of robotic lunar missions with the joint launch of the Lunar Reconnaissance Orbiter and Lunar Crater Observation and Sensing Satellite in 2009. This will be followed by the Gravity Recovery and Interior Laboratory in 2011 and the Lunar Atmosphere and Dust Environment Explorer in 2012. An international lunar network is under study for the next mission.

FAST FACTS

Mean Distance from Earth	384,400 km (238,855 mi)
Orbit Period	27.32 Earth days
Orbit Eccentricity (Circular Orbit = 0)	0.05490
Orbit Inclination to Ecliptic	5.145 deg
Inclination of Equator to Orbit	6.68 deg
Rotation Period	27.32 Earth days
Equatorial Radius	1,737.4 km (1,079.6 mi)
Mass	0.0123 of Earth's
Density	3.341 g/cm ³ (0.61 of Earth's)
Gravity	0.166 of Earth's
Temperature Range	–233 to 123 deg C (–387 to 253 deg F)

SIGNIFICANT DATES

1610 — Galileo Galilei is the first to use a telescope to make scientific observations of the Moon.

1959–1976 — The U.S.S.R.'s Luna program of 17 robotic missions achieves many "firsts" and three sample returns.

1961–1968 — The U.S. Ranger, Lunar Orbiter, and Surveyor robotic missions pave the way for Apollo human lunar landings. 1969 — Astronaut Neil Armstrong is the first human to walk on the Moon's surface.

1994–1999 — Clementine and Lunar Prospector data suggest that water ice may exist at the lunar poles.


2003 — The European Space Agency's SMART-1 lunar orbiter inventories key chemical elements.

2007–2008 — Japan's second lunar spacecraft, Kaguya, and China's first lunar spacecraft, Chang'e 1, both begin one-year missions orbiting the Moon; India's Chandrayaan-1 soon follows in lunar orbit.

2008 — The NASA Lunar Science Institute is formed to help lead NASA's research activities related to lunar exploration goals.

2009 — NASA's Lunar Reconnaissance Orbiter and Lunar Crater Observation and Sensing Satellite (LCROSS) launch together in June, beginning the U.S. return to lunar exploration. In October, LCROSS was directed to impact a permanently shadowed region near the lunar south pole; the resulting impact debris will be analyzed to determine if it contains water ice.

ABOUT THE IMAGES



1 The dark areas in this lunar image are lava-filled impact basins. The bright ray feature (bottom) is associated with the crater Tycho.

2 Apollo 12 astronaut Charles Conrad approaches Surveyor 3, a robotic spacecraft that soft-landed on the Moon 2-1/2 years earlier, in 1967.

3 This footprint marks one of the first steps human beings took on the Moon in July 1969.

4 False-color images such as this help scientists identify different types of soil on the Moon's surface.

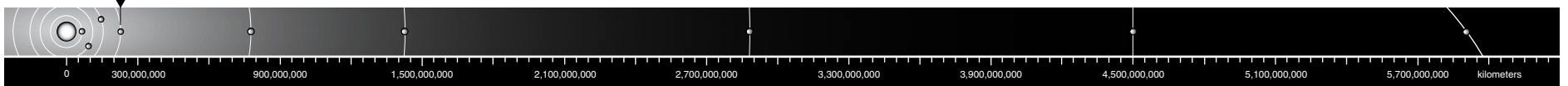
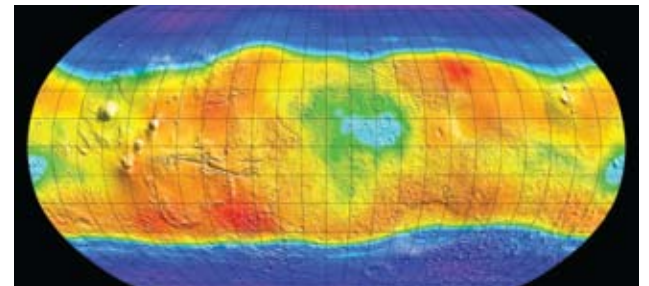
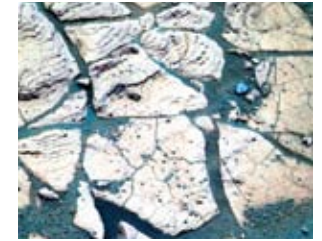
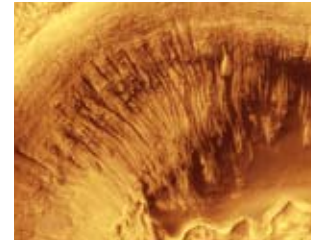

5 An illustration of future astronauts investigating a lava cave on the Moon.

6 The Apollo 8 crew took this picture of Earth rising over the surface of the Moon in 1968.

7 Copernicus Crater is part of the youngest assemblage of lunar rocks. The photo was taken by Lunar Orbiter 2 in 1966.

FOR MORE INFORMATION

solarsystem.nasa.gov/moon



Mars

Though details of Mars' surface are difficult to see from Earth, telescope observations show seasonally changing features and white patches at the poles. For decades, people speculated that bright and dark areas on Mars were patches of vegetation, that Mars could be a likely place for life-forms, and that water might exist in the polar caps. When the Mariner 4 spacecraft flew by Mars in 1965, many were shocked to see photographs of a bleak, cratered surface. Mars seemed to be a dead planet. Later missions, however, have shown that Mars is a complex member of the solar system and holds many mysteries yet to be solved.

Mars is a rocky body about half the size of Earth. As with the other terrestrial planets — Mercury, Venus, and Earth — the surface of Mars has been altered by volcanism, impacts, crustal movement, and atmospheric effects such as dust storms.

Mars has two small moons, Phobos and Deimos, that may be captured asteroids. Potato-shaped, they have too little mass for gravity to make them spherical. Phobos, the innermost moon, is heavily cratered, with deep grooves on its surface.

Like Earth, Mars experiences seasons because of the tilt of its rotational axis (in relation to the plane of its orbit). Mars' orbit is slightly elliptical, so its distance to the Sun changes, affecting the martian seasons. Mars' seasons last longer than those of Earth. The polar ice caps on Mars grow and recede with the seasons; layered areas near the poles suggest that the planet's climate has changed more than once. Volcanism in the highlands and plains was active more than 3 billion years ago, but some of the giant shield volcanoes are younger, having formed between 1 and 2 billion years ago. Mars has the largest volcanic mountain in the solar system, Olympus Mons, as well as a spectacular equatorial canyon system, Valles Marineris.

Mars has no global magnetic field, but NASA's Mars Global Surveyor orbiter found that areas of the martian crust in the southern hemisphere are highly magnetized. Evidently these are traces of a magnetic field that remain in the planet's crust from about 4 billion years ago.

Scientists believe that Mars experienced huge floods about 3.5 billion years ago. Though we do not know where the ancient flood water came from, how long it lasted, or where it went, recent missions to Mars have uncovered intriguing hints. In 2002, NASA's Mars Odyssey orbiter detected hydrogen-rich polar deposits, indicating large quantities of water ice close to the surface. Further observations found hydrogen in other areas as well. If water ice permeated the entire planet, Mars could have substantial subsurface layers of frozen water. In 2004, the Mars

Exploration Rover named Opportunity found structures and minerals indicating that liquid water was once present at its landing site. The rover's twin, Spirit, also found the signature of ancient water near its landing site halfway around Mars from Opportunity's location.

The cold temperatures and thin atmosphere on Mars don't allow liquid water to exist at the surface for long, and the quantity of water required to carve Mars' great channels and flood plains is not evident today. Unraveling the story of water on Mars is important to unlocking its climate history, which will help us understand the evolution of all the planets. Water is believed to be an essential ingredient for life; evidence of past or present water on Mars is expected to hold clues about whether Mars could ever have been a habitat for life. In 2008, NASA's Phoenix Mars Lander found water ice in the martian arctic, which was expected. Phoenix also observed precipitation — snow falling from clouds — and soil chemistry experiments have led scientists to believe that the Phoenix landing site had a wetter and warmer climate in the recent past (the last few million years). It is unsettled whether Phoenix's soil samples contained any carbon-based organic compounds. More extensive surveys must wait until NASA's 2011 Mars Science Laboratory mission, with its large rover (named Curiosity), which will examine martian rocks and soils to determine the geologic processes that formed them and learn more about the present and past habitability of the planet.

FAST FACTS

Namesake	Roman god of war
Mean Distance from the Sun	227.94 million km (141.63 million mi)
Orbit Period	1.8807 Earth years (686.98 Earth days)
Orbit Eccentricity (Circular Orbit = 0)	0.0934
Orbit Inclination to Ecliptic	1.8 deg
Inclination of Equator to Orbit	25.19 deg
Rotation Period	24.62 hr
Successive Sunrises	24.660 hr
Equatorial Radius	3,397 km (2,111 mi)
Mass	0.10744 of Earth's
Density	3.934 g/cm ³ (0.714 of Earth's)
Surface Gravity	0.38 of Earth's
Atmosphere Primary Components	carbon dioxide, nitrogen, argon
Temperature Range	-87 to -5 deg C (-125 to 23 deg F)
Known Moons*	2
Rings	0

*As of September 2009.

SIGNIFICANT DATES

- 1877 — Asaph Hall discovers the two moons of Mars, Phobos and Deimos.
- 1965 — NASA's Mariner 4 sends back 22 photos of Mars, the world's first close-up photos of a planet beyond Earth.
- 1976 — Viking 1 and 2 land on the surface of Mars.
- 1997 — Mars Pathfinder lands and dispatches Sojourner, the first wheeled rover to explore the surface of another planet.
- 2002 — Mars Odyssey begins its mission to make global observations and find buried water ice on Mars.
- 2004 — Twin Mars Exploration Rovers named Spirit and Opportunity land on Mars and find the strongest evidence yet obtained that the red planet once had underground liquid water and water flowing on the surface.
- 2006 — Mars Reconnaissance Orbiter begins returning high-resolution images as it studies the history of water on Mars.
- 2008 — Phoenix lands on Mars to study the history of water and search for complex organic molecules; confirms the presence of water ice near the north pole.

ABOUT THE IMAGES

1 Water-ice clouds, polar ice, polar regions, and geological features can be seen in this full-disk image of Mars.

2 Gullies may be a sign that water has recently flowed.

3 Sphere-like grains that once may have formed in water appear blue in this false-color image taken by Mars rover Opportunity near its landing site.

4 False color (blue) shows where water ice is buried beneath the martian surface in this Mars Odyssey map.

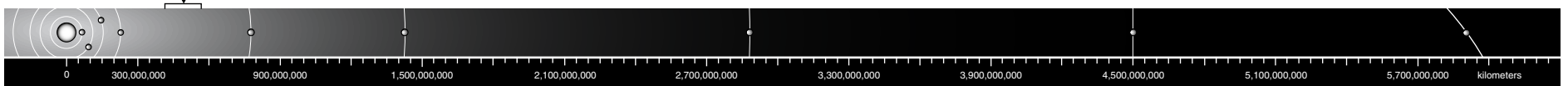

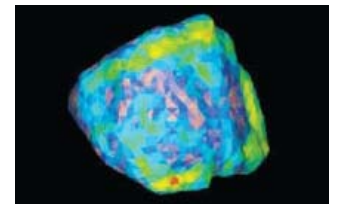
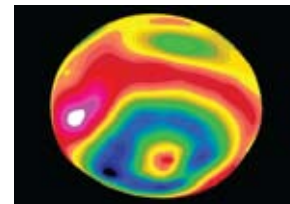
5 A view of Endurance Crater, near where Mars rover Opportunity landed in Meridiani Planum.

6 Mars rover Spirit uses its robotic arm to examine a rock named Adirondack.

7 Phoenix photographed its robotic arm in preparation for a test of a mechanism to gather shavings of frozen soil.

FOR MORE INFORMATION

solarsystem.nasa.gov/mars



Asteroids

Asteroids, sometimes called minor planets, are small, rocky fragments left over from the formation of the solar system about 4.6 billion years ago. Most of this ancient space rubble can be found orbiting the Sun between Mars and Jupiter. Asteroids range in size from Ceres, about 952 kilometers (592 miles) in diameter, to bodies that are less than 1 kilometer (0.6 mile) across. The total mass of all the asteroids is less than that of the Moon.

Early in the history of the solar system, the formation of Jupiter brought an end to the formation of planetary bodies in the gap between Mars and Jupiter and caused the small bodies that occupied this region to collide with one another, fragmenting them into the asteroids we observe today. This region, called the asteroid belt or simply the main belt, may contain millions of asteroids. Because asteroids have remained mostly unchanged for billions of years, studies of them could tell us a great deal about the early solar system.

Nearly all asteroids are irregularly shaped, though a few are nearly spherical, and are often pitted or cratered. As they revolve around the Sun in elliptical orbits, the asteroids also rotate, sometimes quite erratically, tumbling as they go. More than 150 asteroids are known to have a small companion moon (some have two moons). There are also binary (double) asteroids, in which two rocky bodies of roughly equal size orbit each other, as well as triple asteroid systems.

The three broad composition classes of asteroids are C-, S-, and M-types. The C-type asteroids are most common, probably consist of clay and silicate rocks, and are dark in appearance. They are among the most ancient objects in the solar system. The S-types (“stony”) are made up of silicate materials and nickel-iron. The M-types are metallic (nickel-iron). The asteroids’ compositional differences are related to how far from the Sun they formed. Some experienced high temperatures after they formed and partly melted, with iron sinking to the center and forcing basaltic (volcanic) lava to the surface. One such asteroid, Vesta, survives to this day.

Jupiter’s massive gravity and occasional close encounters with Mars or another object change the asteroids’ orbits, knocking them out of the main belt and hurling them into space in both directions across the orbits of the planets. Stray asteroids and asteroid fragments slammed into Earth and the other planets in the past, playing a major role in altering the geological history of the planets and in the evolution of life on Earth. Scientists continuously monitor Earth-crossing asteroids, whose paths intersect Earth’s orbit, including near-Earth asteroids that may

pose an impact danger. Radar is a valuable tool in detecting and monitoring potential impact hazards. By bouncing transmitted signals off objects, images and information can be derived from the echoes. Scientists can learn a great deal about an asteroid’s orbit, rotation, size, shape, and metal concentration. The U.S. is the only country that has an operating survey and detection program for discovering near-Earth objects.

NASA space missions have flown by and observed asteroids. The Galileo spacecraft flew by asteroids Gaspra in 1991 and Ida in 1993; the Near-Earth Asteroid Rendezvous (NEAR) mission studied asteroids Mathilde and Eros; and Deep Space 1 and Stardust both had close encounters with asteroids.

In 2005, the Japanese spacecraft Hayabusa landed on the near-Earth asteroid Itokawa and attempted to collect samples. When Hayabusa returns to Earth in June 2010, we will find out if it was successful.

NASA’s Dawn mission, launched in September 2007 on a 3-billion-kilometer (1.7-billion-mile) journey to the asteroid belt, is planned to orbit the asteroids Vesta (August 2011) and Ceres (February 2015). Vesta and Ceres are sometimes called “baby planets” — their growth was interrupted by the formation of Jupiter, and they followed different evolutionary paths. Scientists hope to characterize the conditions and processes of the solar system’s earliest epoch by studying these two very different large asteroids.

SIGNIFICANT DATES

1801 — Giuseppe Piazzi discovers the first and largest asteroid, Ceres, orbiting between Mars and Jupiter.
 1898 — Gustav Witt discovers Eros, one of the largest near-Earth asteroids.
 1991–1994 — The Galileo spacecraft takes the first close-up images of an asteroid (Gaspra) and discovers the first moon (later named Dactyl) orbiting an asteroid (Ida).

1997–2000 — The NEAR Shoemaker spacecraft flies by Mathilde and orbits and lands on Eros.

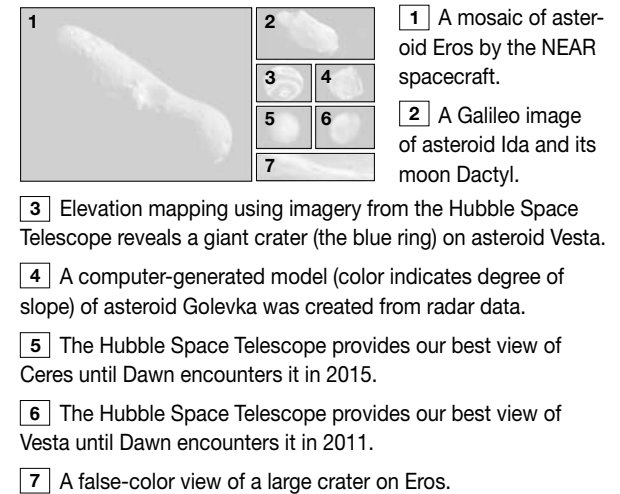
1998 — NASA establishes the Near-Earth Program Office to detect, track, and characterize potentially hazardous asteroids and comets that could approach Earth.

2006 — Ceres attains a new classification, “dwarf planet,” but retains its distinction as the largest known asteroid.

2007 — The Dawn spacecraft is launched on its journey to the asteroid belt to study Vesta and Ceres.

2008 — The European spacecraft Rosetta, on its way to study a comet in 2014, flies by and photographs asteroid Steins, a rare type of asteroid composed of silicates and basalts.

ABOUT THE IMAGES





FOR MORE INFORMATION

solarsystem.nasa.gov/asteroids

FAST FACTS	433 Eros	951 Gaspra	4 Vesta	1 Ceres	243 Ida
Mean Distance from the Sun (AU*)	1.46	2.21	2.36	2.77	2.86
Orbit Period (years)	1.76	3.29	3.63	4.60	4.84
Orbit Eccentricity (Circular = 0)	0.22	0.17	0.09	0.08	0.05
Orbit Inclination to Ecliptic (deg)	10.83	4.10	7.13	10.58	1.14
Rotation Period	5 hr, 16 min	7 hr, 2 min	5 hr, 20 min	9 hr, 4 min	4 hr, 38 min
Dimensions (km)	34 × 11 × 11	20 × 12 × 11	578 × 560 × 458	960 × 932	60 × 25 × 19
Dimensions (mi)	21 × 7 × 7	12 × 7 × 7	359 × 348 × 285	597 × 579	37 × 15 × 12

*AU = astronomical unit, the mean distance from Earth to the Sun: 149.60 million km or 92.96 million mi.



Meteors and Meteorites

“Shooting stars,” or meteors, are bits of interplanetary material falling through Earth’s atmosphere and heated to incandescence by friction. These objects are called meteoroids as they are hurtling through space, becoming meteors for the few seconds they streak across the sky and create glowing trails.

Several meteors per hour can usually be seen on any given night. Sometimes the number increases dramatically — these events are termed meteor showers. Some occur annually or at regular intervals as the Earth passes through the trail of dusty debris left by a comet. Meteor showers are usually named after a star or constellation that is close to where the meteors appear in the sky. Perhaps the most famous are the Perseids, which peak around August 12 every year. Every Perseid meteor is a tiny piece of the comet Swift–Tuttle, which swings by the Sun every 135 years. Other meteor showers and their associated comets are the Leonids (Tempel–Tuttle), the Aquarids and Orionids (Halley), and the Taurids (Encke). Most comet dust in meteor showers burns up in the atmosphere before reaching the ground; some dust is captured by high-altitude aircraft and analyzed in NASA laboratories.

Chunks of rock and metal from asteroids and other planetary bodies that survive their journey through the atmosphere and fall to the ground are called meteorites. Most meteorites found on Earth are pebble to fist size, but some are larger than a building. Early Earth experienced many large meteorite impacts that caused extensive destruction.

One of the most intact impact craters is the Barringer Meteorite Crater in Arizona, about 1 kilometer (0.6 mile) across. It is only 50,000 years old and so well preserved that it has been used to study impact processes. Since this feature was recognized as an impact crater in the 1920s, about 170 impact craters have been identified on Earth.

A very large asteroid impact 65 million years ago, which created the 300-kilometer-wide (180-mile-wide) Chicxulub crater on the Yucatán Peninsula, is thought to have contributed to the extinction of about 75 percent of marine and land animals on Earth at the time, including the dinosaurs.

Well-documented stories of meteorite-caused injury or death are rare, but in November 1954, Ann Hodges of Sylacauga, Alabama, was severely bruised by a 3.6-kilogram (8-pound) stony meteorite that crashed through her roof.

Meteorites may resemble Earth rocks, but they usually have a “burned” exterior. This fusion crust is formed as the meteorite

is melted by friction as it passes through the atmosphere. There are three major types of meteorites: the “irons,” the “stones,” and the “stony-irons.” Although the majority of meteorites that fall to Earth are stony, more of the meteorites that are discovered long after they fall are “irons” — these heavy objects are easier to distinguish from Earth rocks than stony meteorites. Meteorites also fall on other solar system bodies. Mars Exploration Rover Opportunity found the first meteorite of any type on another planet when it discovered an iron–nickel meteorite on Mars in 2005, and then found a much larger and heavier iron–nickel meteorite in 2009 in the same region, Meridiani Planum.

More than 50,000 meteorites have been found on Earth. Of these, 99.8 percent are thought to come from asteroids. Evidence for an asteroid origin includes orbits calculated from photographic observations of meteorite falls project back to the asteroid belt; spectra of several classes of meteorites match those of some asteroid classes; and all but the rare lunar and martian meteorites are very old, 4.5 to 4.6 billion years. However, we can only match one group of meteorites to a specific asteroid. The eucrite, diogenite, and howardite igneous meteorites come from the third-largest asteroid, Vesta. Asteroids and the meteorites that fall to Earth are not pieces of a planet that broke apart, but instead are the original diverse materials from which the planets formed. The study of meteorites tells us much about the conditions and processes during the formation and earliest history of the solar system.

The remaining 0.2 percent of meteorites is split roughly equally between meteorites from Mars and the Moon. The over 45 known martian meteorites were blasted off Mars by meteoroid impacts. All are igneous rocks crystallized from magma. The rocks are very much like Earth rocks with some distinctive compositions that indicate martian origin. The more than 45 lunar meteorites are similar in mineralogy and composition to Apollo mission Moon rocks, but distinct enough to show that they have come from other parts of the Moon. Studies of lunar and martian meteorites complement studies of Apollo Moon rocks and the robotic exploration of Mars.

SIGNIFICANT DATES

4.55 billion years ago — Formation age of most meteorites, taken to be the age of the solar system.

65 million years ago — Chicxulub impact that leads to the death of 75 percent of the animals on Earth, including the dinosaurs.

50,000 years — Age of Barringer Meteorite Crater in Arizona.

1478 B.C. — First recorded observation of meteors.

1794 A.D. — Ernst Friedrich Chladni publishes the first book on meteorites.

1908 (Tunguska), 1947 (Sikote Alin), 1969 (Allende and Murchison), 1976 (Jilin) — Important 20th-century meteorite falls.

1969 — Discovery of meteorites in a small area of Antarctica leads to annual expeditions by U.S. and Japanese teams.


1982–1983 — Meteorites from the Moon and Mars are identified in Antarctic collections.

1996 — A team of NASA scientists suggests that martian meteorite ALH84001 may contain evidence of microfossils from Mars, a still-controversial claim.

2005 — NASA’s Mars Exploration Rover Opportunity finds a basketball-size iron–nickel meteorite on Mars.

2009 — Opportunity finds another, much larger and heavier, iron–nickel meteorite, estimated to be 10 times as massive as the first meteorite the rover discovered.

ABOUT THE IMAGES



1 The meteorite found on Mars by Opportunity rover in 2005.

2 This brilliant burst of meteors was photographed by

scientists at NASA Ames Research Center in 1995.

3 The glassy black patches in this martian meteorite contain atmospheric gases that help point to a Mars origin.

4 The Barringer Meteorite Crater in Arizona.

5 A stony meteorite found in Antarctica.

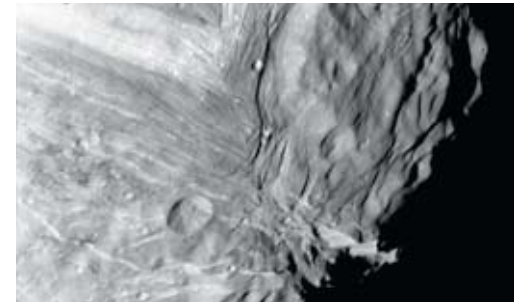
6 A scientist working in the Meteorite Processing Laboratory at NASA Johnson Space Center.

7 An iron meteorite from the Barringer Meteorite Crater.

8 A lunar meteorite found in Antarctica similar in composition to lunar rocks brought back by Apollo astronauts. The black cube is a scale cube, often used in photographs of objects to indicate size and orientation.

FOR MORE INFORMATION

solarsystem.nasa.gov/meteors



Moons of the Solar System

Moons — also called satellites — come in many shapes, sizes, and types. They are generally solid bodies, and few have atmospheres. Most of the planetary moons probably formed from the discs of gas and dust circulating around planets in the early solar system. As of September 2009, astronomers have found at least 145 moons orbiting planets in our solar system. This number does not include the six moons of the dwarf planets, nor does this tally include the tiny satellites that orbit some asteroids and other celestial objects.

Of the terrestrial (rocky) planets of the inner solar system, neither Mercury nor Venus has any moons at all, Earth has one, and Mars has its two small moons. In the outer solar system, the gas giants (Jupiter, Saturn) and the ice giants (Uranus and Neptune) have numerous moons. As these planets grew in the early solar system, they were able to capture objects with their large gravitational fields.

Earth’s Moon probably formed when a large body about the size of Mars collided with Earth, ejecting a lot of material from our planet into orbit. Debris from the early Earth and the impacting body accumulated to form the Moon approximately 4.5 billion years ago (the age of the oldest collected lunar rocks). Twelve American astronauts landed on the Moon during NASA’s Apollo program in 1969 to 1972, studying the Moon and bringing back rock samples.

Usually the term “moon” brings to mind a spherical object, like Earth’s Moon. The two moons of Mars, Phobos and Deimos, are somewhat different. While both have nearly circular orbits and travel close to the plane of the planet’s equator, they are lumpy and dark. Phobos is slowly drawing closer to Mars, and could crash into Mars in 40 or 50 million years, or the planet’s gravity might break Phobos apart, creating a thin ring around Mars.

Jupiter has 49 known moons (plus 13 awaiting official confirmation), including the largest moon in the solar system, Ganymede. Many of Jupiter’s outer moons have highly elliptical orbits and orbit “backwards” (opposite to the spin of the planet). Saturn, Uranus, and Neptune also have some “irregular” moons, which orbit far from their respective planets.

Saturn has 53 known moons (plus 8 awaiting official confirmation). The chunks of ice and rock in Saturn’s rings (and the particles in the rings of the other outer planets) are not considered moons, yet embedded in Saturn’s rings are distinct moons or “moonlets.” “Shepherd” moons help keep the rings in line. Saturn’s moon Titan, the second largest in the solar system, is the only moon with a thick atmosphere.

In the realm beyond Saturn, Uranus has 27 known moons. The inner moons appear to be about half water ice and half rock. Miranda is the most unusual; its chopped-up appearance shows the scars of impacts of large rocky bodies. Neptune’s moon Triton is as big as the dwarf planet Pluto, and orbits backwards compared with Neptune’s direction of rotation. Neptune has 13 known moons.

Pluto’s large moon, Charon, is about half the size of Pluto. Like Earth’s Moon, Charon may have formed from debris resulting from an early collision of an impactor with Pluto. In 2005, scientists using the Hubble Space Telescope to study Pluto found two additional, but very small, moons. The little moons (Nix and Hydra) are about two to three times as far from Pluto as Charon and roughly 5,000 times fainter than Pluto. Eris, another dwarf planet even more distant than Pluto, has a small moon of its own, named Dysnomia. Haumea, another dwarf planet, has two satellites, Hi’iaka and Namaka.

FAST FACTS — PLANETS & SIGNIFICANT MOONS

Planet	Moon	Mean Radius (km)	Mean Radius (mi)
Earth	Moon	1,737.4	1,079.6
Mars	Phobos	11.1	6.9
Mars	Deimos	6.2	3.9
Jupiter	Io	1,821.6	1,131.9
Jupiter	Europa	1,560.8	969.8
Jupiter	Callisto	2,410	1,498
Jupiter	Ganymede	2,631	1,635
Saturn	Mimas	198.6	123.4
Saturn	Enceladus	249.4	154.9
Saturn	Tethys	529.9	329.3
Saturn	Dione	560	348
Saturn	Rhea	764	475
Saturn	Titan	2,575	1,600
Saturn	Iapetus	718	446
Uranus	Miranda	235.8	146.5
Uranus	Ariel	578.9	359.7
Uranus	Umbriel	584.7	363.3
Uranus	Titania	788.9	490.2
Uranus	Oberon	761.4	473.1
Neptune	Triton	1,353.4	841
Neptune	Nereid	170	106

SIGNIFICANT DATES

1610 — Galileo Galilei and Simon Marius independently discover four moons orbiting Jupiter. Galileo is credited and the moons are called “Galilean.”

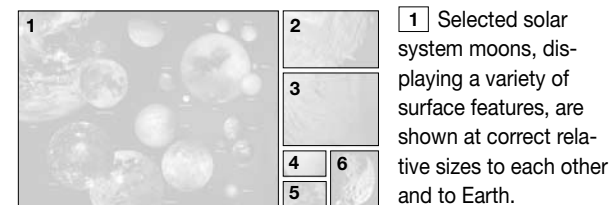
1877 — Asaph Hall discovers Mars’ moons Phobos and Deimos.

1969 — Astronaut Neil Armstrong is the first of 12 humans to walk on the surface of Earth’s Moon.

1980 — Voyager 1 instruments detect signs of surface features beneath the hazy atmosphere of Saturn’s largest moon, Titan.

2000–present — Using improved ground-based telescopes, the Hubble Space Telescope, and spacecraft observations, scientists have found dozens of new moons in our solar system. Newly discovered moons (as well as other solar system objects) are given temporary designations until they are confirmed by subsequent observations and receive permanent designations from the International Astronomical Union.

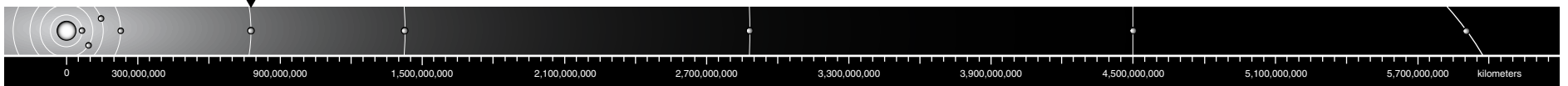
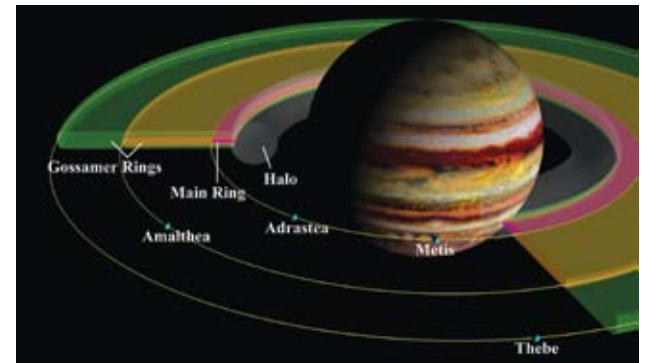


ABOUT THE IMAGES



- 1** Selected solar system moons, displaying a variety of surface features, are shown at correct relative sizes to each other and to Earth.
- 2** Miranda, a moon of Uranus, has many rugged features: canyons, grooved structures, ridges, and broken terrain.
- 3** This false-color image of Neptune’s moon Triton shows what appear to be volcanic deposits.
- 4** This Voyager 1 close-up of Saturn’s moon Rhea shows the moon’s ancient, cratered surface.
- 5** A portion of a Cassini radar image of Saturn’s largest moon, Titan, showing the complexity of the surface.
- 6** Cassini imaged the small irregular moon Phoebe when the spacecraft was inbound for Saturn orbit insertion in June 2004.

FOR MORE INFORMATION

solarsystem.nasa.gov/planets/profile.cfm?Object=Moons



Jupiter

The most massive planet in our solar system, with four large moons and many smaller moons, Jupiter forms a kind of miniature solar system. Jupiter resembles a star in composition. In fact, if it had been about 80 times more massive, it would have become a star rather than a planet.

On January 7, 1610, using his primitive telescope, astronomer Galileo Galilei saw four small “stars” near Jupiter. He had discovered Jupiter’s four largest moons, now called Io, Europa, Ganymede, and Callisto. These four moons are known today as the Galilean satellites.

Newly discovered moons of Jupiter are reported by astronomers and acknowledged with a temporary designation by the International Astronomical Union; once their orbits are confirmed, they are included in Jupiter’s large moon count. Including the “temporary” moons, Jupiter has 62 total.

Galileo would be astonished at what we have learned about Jupiter and its moons, largely from the NASA mission named after him. Io is the most volcanically active body in our solar system. Ganymede is the largest planetary moon and the only moon in the solar system known to have its own magnetic field. A liquid ocean may lie beneath the frozen crust of Europa, and icy oceans may also lie beneath the crusts of Callisto and Ganymede. Jupiter’s appearance is a tapestry of beautiful colors and atmospheric features. Most visible clouds are composed of ammonia. Water vapor exists deep below and can sometimes be seen through clear spots in the clouds. The planet’s “stripes” are dark belts and light zones created by strong east–west winds in Jupiter’s upper atmosphere. Dynamic storm systems rage on Jupiter. The Great Red Spot, a giant spinning storm, has been observed for more than 300 years. In recent years, three storms merged to form the Little Red Spot, about half the size of the Great Red Spot.

The composition of Jupiter’s atmosphere is similar to that of the Sun — mostly hydrogen and helium. Deep in the atmosphere, the pressure and temperature increase, compressing the hydrogen gas into a liquid. At depths about a third of the way down, the hydrogen becomes metallic and electrically conducting. In this metallic layer, Jupiter’s powerful magnetic field is generated by electrical currents driven by Jupiter’s fast rotation. At the center, the immense pressure may support a solid core of rock about the size of Earth.

Jupiter’s enormous magnetic field is nearly 20,000 times as powerful as Earth’s. Trapped within Jupiter’s magnetosphere (the area in which magnetic field lines encircle the planet from pole to

pole) are swarms of charged particles. Jupiter’s rings and moons are embedded in an intense radiation belt of electrons and ions trapped by the magnetic field. The jovian magnetosphere, comprising these particles and fields, balloons 1 to 3 million kilometers (600,000 to 2 million miles) toward the Sun and tapers into a windsock-shaped tail extending more than 1 billion kilometers (600 million miles) behind Jupiter as far as Saturn’s orbit.

Discovered in 1979 by NASA’s Voyager 1 spacecraft, Jupiter’s rings were a surprise: a flattened main ring and an inner cloud-like ring, called the halo, are both composed of small, dark particles. A third ring, known as the gossamer ring because of its transparency, is actually three rings of microscopic debris from three small moons: Amalthea, Thebe, and Adrastea. Data from the Galileo spacecraft indicate that Jupiter’s ring system may be formed by dust kicked up as interplanetary meteoroids smash into the giant planet’s four small inner moons. The main ring probably is composed of material from the moon Metis. Jupiter’s rings are only visible when backlit by the Sun.

In December 1995, NASA’s Galileo spacecraft dropped a probe into Jupiter’s atmosphere, which made the first direct measurements of the planet’s atmosphere. The spacecraft then began a multiyear study of Jupiter and the largest moons. As Galileo began its 29th orbit, the Cassini–Huygens spacecraft was nearing Jupiter for a gravity-assist maneuver on the way to Saturn. The two spacecraft made simultaneous observations of the magnetosphere, solar wind, rings, and Jupiter’s auroras.

NASA is planning a mission named Juno (launch expected in 2011) that will conduct an in-depth study from polar orbit around Jupiter, examining the planet’s chemistry, atmosphere, interior structure, and magnetosphere.

FAST FACTS

Namesake	King of the Roman gods
Mean Distance from the Sun	778.41 million km (483.68 million mi)
Orbit Period	11.8565 Earth years (4,330.6 Earth days)
Orbit Eccentricity (Circular Orbit = 0)	0.04839
Orbit Inclination to Ecliptic	1.305 deg
Inclination of Equator to Orbit	3.12 deg
Rotation Period	9.92 hr
Equatorial Radius	71,492 km (44,423 mi)
Mass	317.82 of Earth’s
Density	1.33 g/cm ³
Gravity	20.87 m/sec ² (68.48 ft/sec ²)


Atmosphere Primary Components	hydrogen, helium
Effective Temperature	–148 deg C (–234 deg F)
Known Moons*	49
Rings	1 (three major components)

*Plus 13 awaiting official confirmation, total 62, as of September 2009.

SIGNIFICANT DATES

- 1610 — Galileo Galilei makes the first detailed observations of Jupiter.
- 1973 — Pioneer 10 becomes the first spacecraft to cross the asteroid belt and fly past Jupiter.
- 1979 — Voyager 1 and 2 discover Jupiter’s faint rings, several new moons, and volcanic activity on Io’s surface.
- 1994 — Astronomers observe as pieces of comet Shoemaker–Levy 9 collide with Jupiter’s southern hemisphere.
- 1995–2003 — The Galileo spacecraft drops a probe into Jupiter’s atmosphere and conducts extended observations of Jupiter and its moons and rings.
- 2007 — Images by NASA’s New Horizons spacecraft, on the way to Pluto, show new perspectives on Jupiter’s atmospheric storms, the rings, volcanic Io, and icy Europa.
- 2009 — On July 20, almost exactly 15 years after fragments of comet Shoemaker–Levy slammed into Jupiter, a comet or asteroid crashes into the giant planet’s southern hemisphere.

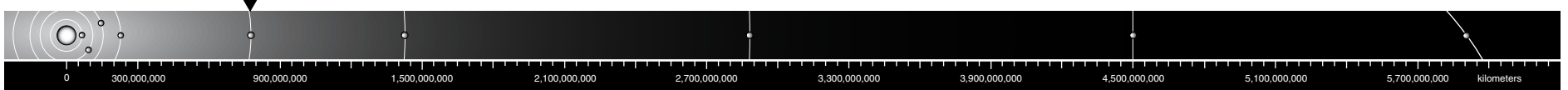


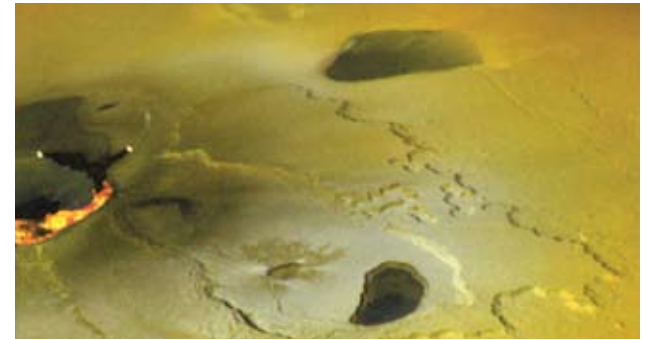

ABOUT THE IMAGES



- 1** A true-color image of Jupiter taken by the Cassini spacecraft. The Galilean moon Europa casts a shadow on the planet’s cloud tops.
- 2** A Voyager 1 image of Jupiter’s Great Red Spot.
- 3** An ultraviolet image of a complex, glowing aurora, showing the main oval centered on the magnetic north pole. Electric currents generated by Io, Ganymede, and Europa produce emissions that flow along the magnetic field and appear as bright spots in the image.
- 4** A schematic of the components of Jupiter’s intricate ring system.

FOR MORE INFORMATION

solarsystem.nasa.gov/jupiter
solarsystem.nasa.gov/planets/profile.cfm?Object=Jupiter&Display=Moons



Galilean Moons of Jupiter

The planet Jupiter's four largest moons, or satellites, are called the Galilean moons, after Italian astronomer Galileo Galilei, who observed them in 1610. The German astronomer Simon Marius apparently discovered them around the same time. The names Marius proposed for the moons in 1614 (suggested to him by a fellow astronomer, Johannes Kepler) are the ones we use today — Io, Europa, Ganymede, and Callisto.

Io is the most volcanically active body in the solar system. Its surface is covered by sulfur and lava in many colorful forms. As Io travels in its slightly elliptical orbit, Jupiter's immense gravity causes "tides" in Io's solid surface 100 meters (300 feet) high, generating enough heat to give rise to the volcanic activity and drive off most water. Io's volcanoes are driven by hot silicate magma.

Europa's surface is mostly water ice, and the icy crust is believed to cover a global water ocean. Europa is thought to have twice as much water as does Earth. This moon intrigues astrobiologists because of its potential for having a "habitable zone." Life forms have been found thriving near underwater volcanoes on Earth and in other extreme locations that are possible analogs to what may exist at Europa.

Ganymede is the largest moon in the solar system (larger than the planet Mercury), and is the only moon known to have its own internally generated magnetic field. Callisto's surface is extremely heavily cratered and ancient — a record of events from the early history of the solar system. However, at a small scale, Callisto shows very few craters, suggesting that landslides are active today.

The interiors of Io, Europa, and Ganymede have a layered structure (as does Earth). Io has a core, and a mantle of at least partially molten rock, topped by a crust of solid rock coated with sulfur compounds. Europa and Ganymede each have an iron-rich core; a rock envelope around the core; a thick, soft ice layer; and a thin crust of impure water ice. Layering at Callisto is less well defined and appears to be mainly a mixture of ice and rock. Like Europa, Ganymede and Callisto have oceans, but they are deeper and less accessible than Europa's, and sandwiched between ice layers rather than in contact with their mantles.

Three of the moons influence each other in an interesting way. Io is in a tug-of-war with Ganymede and Europa, and Europa's orbital period (time to go around Jupiter once) is twice Io's period, and Ganymede's period is twice that of Europa. In other words, every time Ganymede goes around Jupiter once, Europa makes two orbits and Io makes four orbits. The moons all keep

the same face towards Jupiter as they orbit, meaning that each moon turns once on its axis for every orbit around Jupiter.

Voyagers 1 and 2 offered striking color views and global perspectives from their flybys of the Jupiter system in 1979. From 1995 to 2003, the Galileo spacecraft made observations from repeated elliptical orbits around Jupiter, making numerous close approaches over the surfaces of the Galilean moons and producing images with unprecedented detail of selected portions of the surfaces.

Close-up images taken by the Galileo spacecraft of portions of Europa's surface show places where ice has broken up and moved apart, and where liquid may have come from below and frozen on the surface. The low number of craters on Europa leads scientists to believe that a subsurface ocean has been present in recent geologic history and may still exist today. The heat needed to melt the ice in a place so far from the Sun is thought to come from inside Europa, resulting primarily from the same type of tidal forces that drive Io's volcanoes. The possibility of life existing on Europa in a subsurface ocean is so compelling that scientists plan to send another spacecraft in 2020, the Jupiter Europa Orbiter, to study this intriguing moon.

FAST FACTS

Satellite	Distance from Jupiter
Io	422,000 km (262,200 mi)
Europa	671,000 km (417,000 mi)
Ganymede	1,070,000 km (665,000 mi)
Callisto	1,883,000 km (1,170,000 mi)

Satellite	Mean Radius
Io	1,821.6 km (1,131.9 mi)
Europa	1,560.8 km (969.8 mi)
Ganymede	2,631 km (1,635 mi)
Callisto	2,410 km (1,498 mi)

Satellite	Orbital Period (Earth Days)
Io	1.769
Europa	3.551
Ganymede	7.155
Callisto	16.689

Satellite	Density (g/cm ³)
Io	3.528
Europa	3.013
Ganymede	1.942
Callisto	1.834

SIGNIFICANT DATES


1610 — Galileo Galilei and Simon Marius independently discover four moons orbiting Jupiter. This discovery, among others by Galileo, helped change the way people thought about the heavens. The prevailing idea of the time was that all heavenly bodies orbit the Earth: a planet with its own small orbiting bodies did not conform to this geocentric model.

1979 — Voyager 1 photographs an erupting volcano on Io: the first ever seen anywhere other than Earth.

1979–2000 — Using data from the Voyager and Galileo spacecraft, scientists gather strong evidence of an ocean beneath the icy crust of Europa; Galileo data indicate oceans within Ganymede and Callisto.

2003 — The Galileo mission ends with the spacecraft deliberately descending into Jupiter's atmosphere and being vaporized. Mission controllers purposely put Galileo on a collision course with Jupiter to eliminate any chance that the spacecraft would crash into Europa and contaminate that moon with terrestrial microbes.

ABOUT THE IMAGES



1 A comparison "portrait" of Jupiter's four Galilean moons Io, Europa, Ganymede, and Callisto, each with different

characteristics. (In this image composite, Jupiter is not at the same scale as the satellites.)

2 During one flyby of Io in 2000, the Galileo spacecraft photographed Tvashtar Catena, a chain of giant erupting volcanoes. White and orange at the left of the image show newly erupted hot lava, seen in the false-color image because of infrared emission.

3 This false-color image of Europa shows the icy crust broken up into blocks that appear to have "rafted" into new positions.

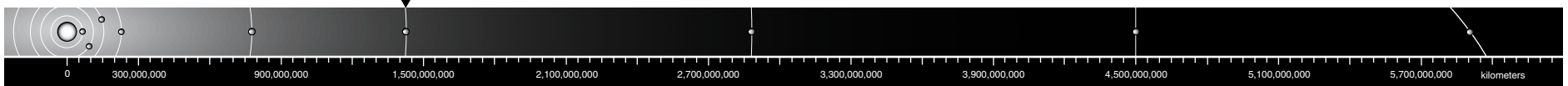

4 Fresh, bright material was thrown out of an impact crater on Ganymede.

5 Ice on Callisto excavated by younger impact craters contrasts with darker, redder coatings on older surfaces.

FOR MORE INFORMATION

solarsystem.nasa.gov/jupiter

solarsystem.nasa.gov/planets/profile.cfm?Object=Jupiter&Display=Moons



Saturn

Saturn was the most distant of the five planets known to the ancients. In 1610, Italian astronomer Galileo Galilei was the first to gaze at Saturn through a telescope. To his surprise, he saw a pair of objects on either side of the planet. He sketched them as separate spheres, thinking that Saturn was triple-bodied. Continuing his observations over the next few years, Galileo drew the lateral bodies as arms or handles attached to Saturn. In 1659, Dutch astronomer Christiaan Huygens, using a more powerful telescope than Galileo's, proposed that Saturn was surrounded by a thin, flat ring. In 1675, Italian-born astronomer Jean-Dominique Cassini discovered a "division" between what are now called the A and B rings. It is now known that the gravitational influence of Saturn's moon Mimas is responsible for the Cassini Division, which is 4,800 kilometers (3,000 miles) wide.

Like Jupiter, Saturn is made mostly of hydrogen and helium. Its volume is 755 times greater than that of Earth. Winds in the upper atmosphere reach 500 meters (1,600 feet) per second in the equatorial region. (In contrast, the strongest hurricane-force winds on Earth top out at about 110 meters, or 360 feet, per second.) These super-fast winds, combined with heat rising from within the planet's interior, cause the yellow and gold bands visible in the atmosphere.

In the early 1980s, NASA's two Voyager spacecraft revealed that Saturn's rings are made mostly of water ice, and they imaged "braided" rings, ringlets, and "spokes" — dark features in the rings that circle the planet at different rates from that of the surrounding ring material. Saturn's ring system extends hundreds of thousands of kilometers from the planet, yet the vertical depth is typically about 10 meters (30 feet) in the main rings. During Saturn's equinox in autumn 2009, when sunlight illuminated the rings edge-on, Cassini spacecraft images showed vertical formations in some of the rings; the particles seem to pile up in bumps or ridges more than 3 kilometers (2 miles) tall.

Saturn's largest satellite, Titan, is a bit bigger than the planet Mercury. (Titan is the second-largest moon in the solar system; only Jupiter's moon Ganymede is bigger.) Titan is shrouded in a thick, nitrogen-rich atmosphere that might be similar to what Earth's was like long ago. Further study of this moon promises to reveal much about planetary formation and, perhaps, about the early days of Earth. Saturn also has many smaller "icy" satellites. From Enceladus, which shows evidence of recent (and ongoing) surface changes, to Iapetus, with one hemisphere darker than asphalt and the other as bright as snow, each of Saturn's satellites is unique.

Though Saturn's magnetic field is not as huge as Jupiter's, it is still 578 times as powerful as Earth's. Saturn, the rings, and many of the satellites lie totally within Saturn's enormous magnetosphere, the region of space in which the behavior of electrically charged particles is influenced more by Saturn's magnetic field than by the solar wind. While the Hubble Space Telescope imaged Saturn's aurora in the ultraviolet, the Cassini spacecraft found that Saturn has a unique secondary aurora at the north pole, imaged in the infrared by in 2008. Aurorae occur when charged particles spiral into a planet's atmosphere along magnetic field lines. On Earth, these charged particles come from the solar wind. Cassini showed that at least some of Saturn's aurorae are like Jupiter's and are largely unaffected by the solar wind.

The next chapter in our knowledge of Saturn is being written right now by the Cassini-Huygens mission. The Huygens probe descended through Titan's atmosphere in January 2005, collecting data on the atmosphere and surface. The Cassini spacecraft, orbiting Saturn since 2004, continues to explore the planet and its moons, rings, and magnetosphere. By July 2009, Cassini had returned more than 200,000 images. The Cassini Equinox Mission is studying the rings during Saturn's autumnal equinox, when the Sun shines directly on the equator and three-dimensional features such as moonlets that protrude above and below the ring plane cast shadows, revealing their sizes and shapes.

FAST FACTS

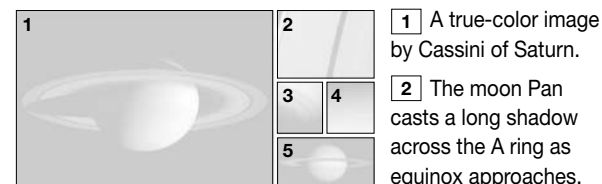
Namesake	Roman god of agriculture
Mean Distance from the Sun	1,426.73 million km (886.53 million mi)
Orbit Period	29.4 Earth years (10,755.7 Earth days)
Orbit Eccentricity (Circular Orbit = 0)	0.0541506
Orbit Inclination to Ecliptic	2.484 deg
Inclination of Equator to Orbit	26.73 deg
Rotation Period	10.656 hours
Equatorial Radius	60,268 km (37,449 mi)
Mass	95.16 of Earth's
Density	0.70 g/cm ³
Gravity	7.207 m/sec ² (23.64 ft/sec ²)
Atmosphere Primary Components	hydrogen, helium
Effective Temperature	-178 deg C (-288 deg F)
Known Moons*	53
Rings	7 main rings (C, B, A, D, F, G, E)

*Plus 8 awaiting confirmation, as of September 2009.

SIGNIFICANT DATES

- 1610 — Galileo Galilei reports seeing odd appendages on either side of Saturn; he did not realize he was viewing Saturn's rings.
- 1979 — Pioneer 11 is the first spacecraft to reach Saturn, flying within 22,000 kilometers (13,700 miles) of the cloud tops.
- 1981 — Using Saturn's powerful gravity as an interplanetary "slingshot," Voyager 2 is placed on a path toward Uranus, then Neptune, then out of the solar system.
- 1994 — The Hubble Space Telescope finds evidence of surface features beneath the hazy atmosphere of Saturn's largest moon, Titan.
- 2004 — After a seven-year journey, Cassini-Huygens becomes the first spacecraft to orbit Saturn.
- 2005 — The Huygens probe successfully lands on Titan, returning images of the complex surface.
- 2005–2008 — The Cassini spacecraft continues to return high-resolution images of the Saturn system. Mission discoveries include evidence for liquid hydrocarbon lakes of methane and ethane on Titan, a new radiation belt around Saturn, new rings and moons, and icy jets and geysers at the south polar region of the moon Enceladus.
- 2008 — Cassini's four-year mission is extended for two years and designated the Cassini Equinox Mission.

ABOUT THE IMAGES

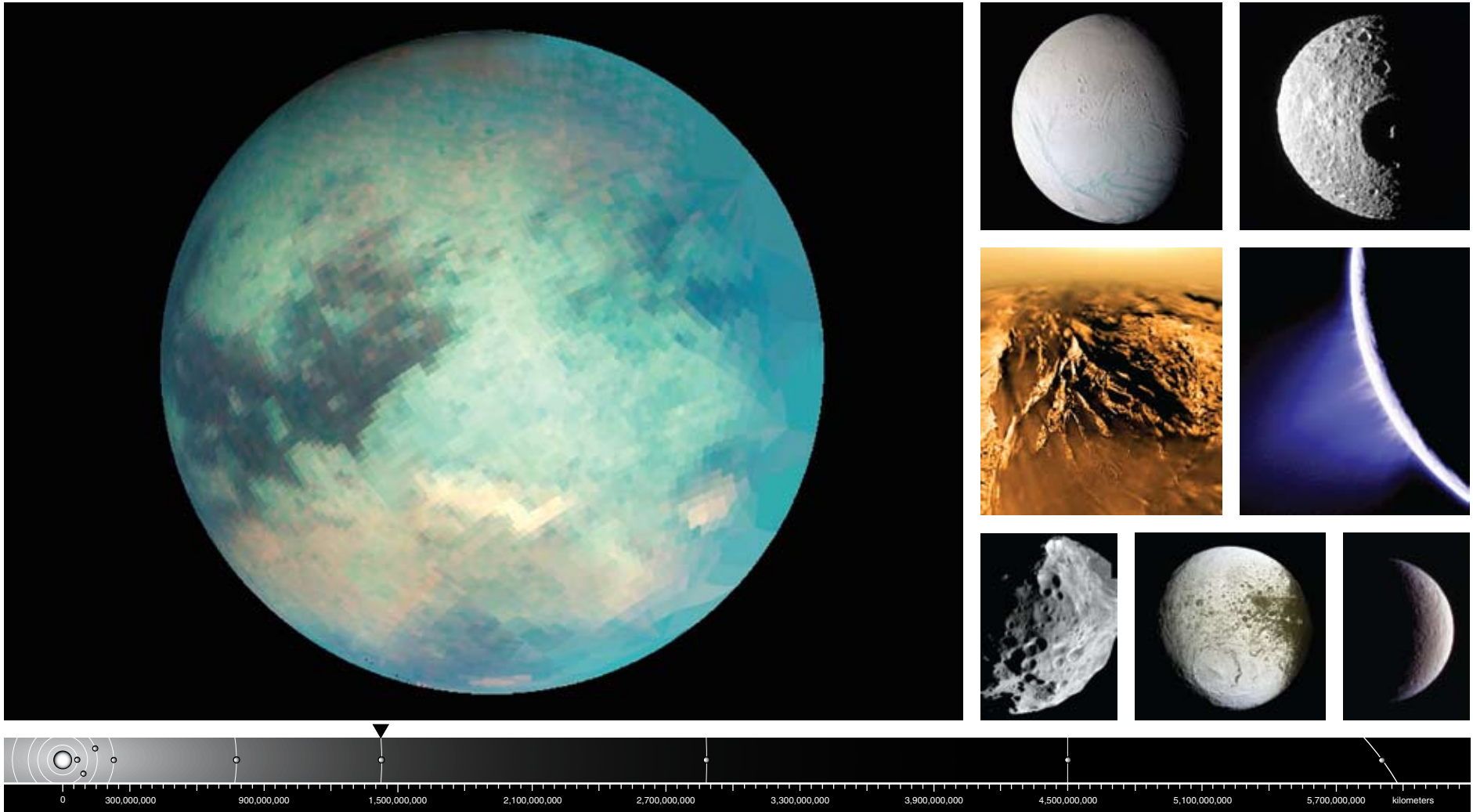


- 1** A true-color image by Cassini of Saturn.
- 2** The moon Pan casts a long shadow across the A ring as equinox approaches.
- 3** This false-color enhanced Cassini image of the southern hemisphere brings out the subtle details in Saturn's clouds.
- 4** Saturn's north pole is littered with storms. Scientists are looking forward to sunrise on this pole in 2010 so that they can better study it in visible light.
- 5** As Saturn advanced toward equinox, the motion of Saturn's ring shadows and the changing colors of its atmosphere continued to transform the face of the planet as seen by Cassini.

FOR MORE INFORMATION

solarsystem.nasa.gov/saturn

For the most recent Saturn moon count, visit solarsystem.nasa.gov/planets/profile.cfm?Object=Saturn&Display=Moons



Moons of Saturn

Saturn, the sixth planet from the Sun, is home to a vast array of intriguing and unique satellites — 53 plus eight awaiting official confirmation. Christiaan Huygens discovered the first known moon of Saturn. The year was 1655 and the moon is Titan. Jean-Dominique Cassini made the next four discoveries: Iapetus (1671), Rhea (1672), Dione (1684), and Tethys (1684). Mimas and Enceladus were both discovered by William Herschel in 1789. The next two discoveries came at intervals of 50 or more years — Hyperion (1848) and Phoebe (1898).

As telescopic resolving power improved, Saturn's family of known moons grew. Epimetheus and Janus were discovered in 1966. By the time Cassini-Huygens was launched in 1997, high-resolution imaging techniques used on Earth-based telescopes had added to the moon count. Cassini has discovered six moons and may find more during its mission. Cassini focuses its cameras mainly on objects relatively close to Saturn; the bright rings complicate moon-hunting efforts. Earth-based telescopes focus on the outer part of the Saturn system, and have found a number of moons in the outer regions.

Each of Saturn's moons bears a unique story. Two of the moons orbit within gaps in the main rings. Some, such as Prometheus and Pandora, interact with ring material, shepherding the ring in its orbit. Some small moons are trapped in the same orbits as Tethys or Dione. Janus and Epimetheus occasionally pass close to each other, causing them to periodically exchange orbits. In 2006, Cassini found evidence for a new class of "moonlets" residing within Saturn's rings, sweeping out small gaps in the ring particles. There may be as many as 10 million moonlets within just one of the rings.

Here's a sampling of some of the unique aspects of the moons:

- Titan — At 5,150 kilometers (3,200 miles) across, Titan is the solar system's second-largest moon. Titan hides its surface beneath a thick, nitrogen-rich atmosphere, but Cassini's instruments have revealed that Titan possesses many parallels to Earth — clouds, dunes, mountains, lakes, and rivers. Titan's atmosphere is approximately 95 percent nitrogen with traces of methane. While Earth's atmosphere extends about 60 kilometers (37 miles) into space, Titan's extends nearly 600 kilometers (10 times that of Earth's atmosphere) into space.

- Iapetus has one side as bright as snow and one side as dark as black velvet, with a huge ridge running around most of its dark-side equator.

- Phoebe orbits the planet in a direction opposite that of Saturn's larger moons, as do several of the recently discovered moons.

- Mimas has an enormous crater on one side, the result of an impact that nearly split the moon apart.

- Enceladus displays evidence of active ice volcanism: Cassini observed warm fractures where evaporating ice evidently escapes and forms a huge cloud of water vapor over the south pole.

- Hyperion has an odd flattened shape and rotates chaotically, probably due to a recent collision.

- Pan orbits within the main rings and helps sweep materials out of a narrow space known as the Encke Gap.

- Tethys has a huge rift zone called Ithaca Chasma that runs nearly three-quarters of the way around the moon.

- Four moons orbit in stable places around Saturn called Lagrangian points. These places lie 60 degrees ahead of or behind a larger moon and in the same orbit. Telesto and Calypso occupy the two Lagrangian points of Tethys in its orbit; Helene and Polydeuces occupy the corresponding Lagrangian points of Dione.

- Sixteen of Saturn's moons keep the same face toward the planet as they orbit. Called "tidal locking," this is the same phenomenon that keeps our Moon always facing toward Earth.

In addition to studies of Titan, Cassini continues to gather data about many of the other satellites in an effort to fully understand the nature, formation, and dynamics of Saturn's many intriguing moons.

FAST FACTS

• Largest Moon of Saturn	Titan
Titan's Diameter	5,150 km (3,200 mi)
• Closest Moon to Saturn	Pan
Pan's Distance from Saturn	133,583 km (83,022 mi)

• Fastest Orbit	Pan
Pan's Orbit Around Saturn	13.8 hours

• Number of Moons Discovered by Voyager (Atlas, Prometheus, and Pandora)	3
--	---

• Number of Moons Discovered by Cassini (Methone, Pallene, Polydeuces, Daphnis, Anthe, and Aegaeon)	6
---	---

ABOUT THE IMAGES



1 Cassini's visual and infrared mapping spectrometer can view different layers of Titan's atmosphere simultaneously.

2 False color (blue) emphasizes icy walls of fractures on Enceladus.

3 The Herschel crater on Mimas is a relic of a large impact that nearly destroyed this moon.

4 This is the landscape seen by the Huygens probe on its descent to the surface of Titan.

5 A false-color view processed to enhance the individual jets spurting ice particles on Enceladus.

6 This image is a mosaic of images of Phoebe taken by Cassini during its historic close encounter in June 2004.

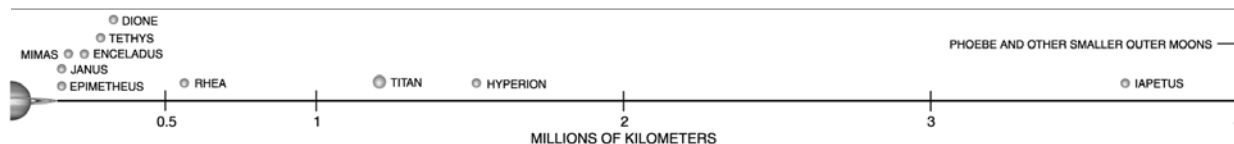
7 This image of Iapetus, the two-toned moon, shows the bright trailing hemisphere.

8 Cassini's false-color image of Rhea enhances the slight differences in natural color across the moon's face.

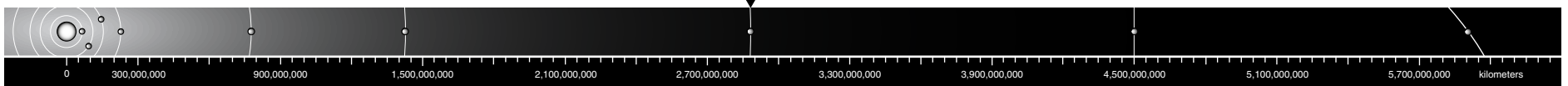


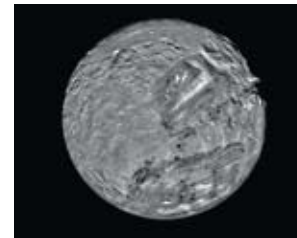



FOR MORE INFORMATION

solarsystem.nasa.gov/saturn

For the most recent Saturn moon count, visit: solarsystem.nasa.gov/planets/profile.cfm?Object=Saturn&Display=Moons



Some of Saturn's moons are shown at relative distances to the planet.



Uranus

The first planet found with the aid of a telescope, Uranus was discovered in 1781 by astronomer William Herschel. The seventh planet from the Sun is so distant that it takes 84 years to complete one orbit.

Like Venus, Uranus rotates east to west. Uranus' rotation axis is tilted almost parallel to its orbital plane, so Uranus appears to be rotating on its side. This situation may be the result of a collision with a planet-sized body early in the planet's history, which apparently radically changed Uranus' rotation. Because of Uranus' unusual orientation, the planet experiences extreme variations in sunlight during each 20-year-long season.

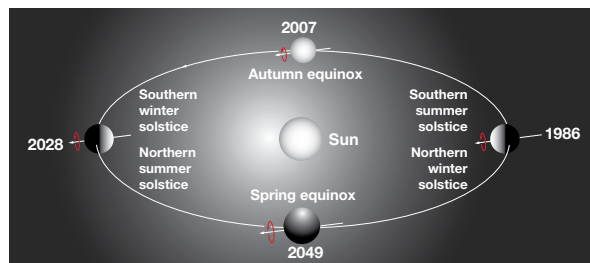
Voyager 2, the only spacecraft to visit Uranus, imaged a bland-looking sphere in 1986. When Voyager flew by, the south pole of Uranus pointed almost directly at the Sun because Uranus was near its southern summer solstice, with the southern hemisphere bathed in continuous sunlight and the northern hemisphere radiating heat into the blackness of space.

Uranus reached equinox in December 2007, when it was fully illuminated as the Sun passed over the planet's equator. By 2028, the north pole will point directly at the Sun, a reversal of the situation when Voyager flew by. Equinox also brings ring-plane crossing, when Uranus' rings appear to move more and more edge-on as seen from Earth.

The Hubble Space Telescope and the Keck Observatory in Hawaii captured detailed images of Uranus as the planet approached equinox. While Voyager 2 saw only a few discrete clouds, more recent observations reveal that Uranus exhibits dynamic clouds as it approaches equinox, including rapidly evolving bright features and a new Great Dark Spot like those seen on Neptune.

Uranus is one of the two ice giants of the outer solar system (the other is Neptune). The atmosphere is mostly hydrogen and helium, with a small amount of methane and traces of water and ammonia. Uranus gets its blue-green color from methane gas in the atmosphere. Sunlight passes through the atmosphere and is reflected back out by Uranus' cloud tops. Methane gas absorbs the red portion of the light, resulting in a blue-green color. The bulk (80 percent or more) of the mass of Uranus is contained in an extended liquid core consisting mostly of icy materials (water, methane, and ammonia).

For nearly a quarter of the Uranian year (equal to 84 Earth years), the Sun shines directly over each pole, plunging the other half of the planet into a long, dark winter.



The varying positions of Uranus over its 20-year seasons.

While magnetic fields are typically in alignment with a planet's rotation, Uranus' magnetic field is tipped over: the magnetic axis is tilted nearly 60 degrees from the planet's axis of rotation, and is also offset from the center of the planet by one-third of the planet's radius. The magnetic fields of both Uranus and Neptune are very irregular.

Uranus has two sets of rings. The inner system of nine rings, discovered in 1977, consists mostly of narrow, dark rings. Voyager found two additional inner rings. An outer system of two more-distant rings was discovered in Hubble Space Telescope images in 2003. In 2006, Hubble and Keck observations showed that the outer rings are brightly colored. Uranus has 27 known moons, named for characters from the works of William Shakespeare or Alexander Pope. Miranda is the strangest-looking Uranian moon: its complex surface may indicate partial melting of the interior, with icy material drifting to the surface.

FAST FACTS

Namesake	Greek god of the heavens ("Ouranos")
Mean Distance from the Sun	2,870.97 million km (1,783.94 million mi)
Orbit Period	84.02 Earth years (30,687.2 Earth days)
Orbit Eccentricity (Circular Orbit = 0)	0.047168
Orbit Inclination to Ecliptic	0.770 deg
Inclination of Equator to Orbit	97.86 deg
Rotation Period	17.24 hours (retrograde)
Equatorial Radius	25,559 km (15,882 mi)
Mass	14.371 of Earth's
Density	1.32 g/cm ³
Gravity	8.43 m/sec ² (27.7 ft/sec ²)
Atmosphere Primary Components	hydrogen, helium
Effective Temperature	-216 deg C (-357 deg F)
Known Moons*	27

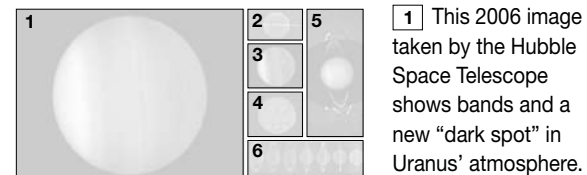
Known Rings* 13 (Zeta, Six, Five, Four, Alpha, Beta, Eta, Gamma, Delta, Lambda, Epsilon, Nu, Mu)

*As of September 2009.

SIGNIFICANT DATES

- 1781 — Astronomer William Herschel discovers Uranus.
- 1787–1851 — Four Uranian moons are discovered and named Titania, Oberon, Ariel, and Umbriel.
- 1948 — Another moon, Miranda, is discovered.
- 1977 — Scientists discover nine faint rings of Uranus while observing a distant star pass behind the planet.
- 1986 — Voyager 2 discovers 10 moons and two additional rings during its historic flyby.
- 1997–2005 — Astronomers discover more tiny moons.
- 2003–2005 — The Hubble Space Telescope images two delicate rings far from the planet, and two new moons.
- 2007 — Uranus reaches equinox.

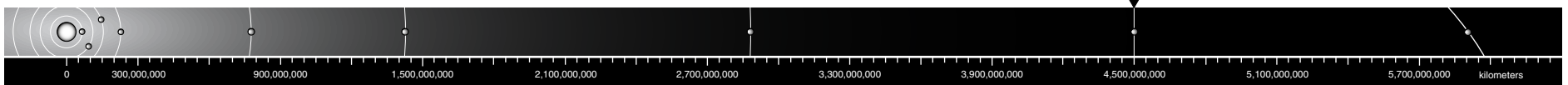

ABOUT THE IMAGES



- 1** This 2006 image taken by the Hubble Space Telescope shows bands and a new "dark spot" in Uranus' atmosphere.
- 2** This infrared image of the dark side of the rings was taken by the Keck Observatory in 2007. The rings are visible because the widely separated ring particles scatter sunlight from the sunlit side of the planet to the dark side. The image is rotated 90 degrees.
- 3** Uranus' moon Ariel (white dot) and its shadow (black dot) were caught crossing the face of Uranus in this Hubble Space Telescope image.
- 4** Uranus' moon Miranda as seen by Voyager 2.
- 5** This Hubble composite image shows two very faint outer rings revealed in 2003. The very bright streaks in the outer ring system are moons, their images smeared out by the long exposure.
- 6** Keck Observatory infrared images show how Uranus and its rings changed, as viewed from Earth, from 2001–2007. The south pole is at the left in the images.

FOR MORE INFORMATION

solarsystem.nasa.gov/uranus



Neptune

The ice giant Neptune was the first planet located through mathematical predictions rather than through regular observations of the sky. (Galileo had recorded it as a fixed star during observations with his small telescope in 1612 and 1613.) When Uranus didn't travel exactly as astronomers expected it to, a French mathematician, Urbain Joseph Le Verrier, proposed the position and mass of another as yet unknown planet that could cause the observed changes to Uranus' orbit. After being ignored by French astronomers, Le Verrier sent his predictions to Johann Gottfried Galle at the Berlin Observatory, who found Neptune on his first night of searching in 1846. Seventeen days later, its largest moon, Triton, was also discovered.

Nearly 4.5 billion kilometers (2.8 billion miles) from the Sun, Neptune orbits the Sun once every 165 years. It is invisible to the naked eye because of its extreme distance from Earth. Interestingly, the unusual elliptical orbit of the dwarf planet Pluto brings Pluto inside Neptune's orbit for a 20-year period out of every 248 Earth years. Pluto can never crash into Neptune, though, because for every three laps Neptune takes around the Sun, Pluto makes two. This repeating pattern prevents close approaches of the two bodies.

The main axis of Neptune's magnetic field is tipped over by about 47 degrees compared with the planet's rotation axis. Like Uranus, whose magnetic axis is tilted about 60 degrees from the axis of rotation, Neptune's magnetosphere undergoes wild variations during each rotation because of this misalignment. The magnetic field of Neptune is about 27 times more powerful than that of Earth.

Neptune's atmosphere extends to great depths, gradually merging into water and other melted ices over a heavier, approximately Earth-size solid core. Neptune's blue color is the result of methane in the atmosphere. Uranus' blue-green color is also the result of atmospheric methane, but Neptune is a more vivid, brighter blue, so there must be an unknown component that causes the more intense color.

Despite its great distance and low energy input from the Sun, Neptune's winds can be three times stronger than Jupiter's and nine times stronger than Earth's. In 1989, Voyager 2 tracked a large, oval-shaped, dark storm in Neptune's southern hemisphere. This "Great Dark Spot" was large enough to contain the entire Earth, spun counterclockwise, and moved westward at almost 1,200 kilometers (750 miles) per hour. Subsequent images taken by the Hubble Space Telescope showed no sign of this Great Dark Spot, but did reveal the appearance and then fading

of two other Great Dark Spots over the last decade. Voyager 2 also imaged clouds casting shadows on a lower cloud deck, enabling scientists to visually measure the altitude differences between the upper and lower cloud decks.

Neptune has six known rings. Voyager 2's observations confirmed that these unusual rings are not uniform but have four thick regions (clumps of dust) called arcs. The rings are thought to be relatively young and short-lived.

Neptune has 13 known moons, six of which were discovered by Voyager 2. Triton, Neptune's largest moon, orbits the planet in the opposite direction compared with the rest of the moons, suggesting that it may have been captured by Neptune in the distant past. Triton is extremely cold — temperatures on its surface are about -235 degrees Celsius (-391 degrees Fahrenheit). Despite this deep freeze at Triton, Voyager 2 discovered geysers spewing icy material upward more than 8 kilometers (5 miles). Triton's thin atmosphere, also discovered by Voyager, has been detected from Earth several times since, and is growing warmer — although scientists do not yet know why.

FAST FACTS

Namesake	Roman god of the sea
Mean Distance from the Sun	4,498.25 million km (2,795.08 million mi)
Orbit Period	164.79 Earth years (60,190 Earth days)
Orbit Eccentricity (Circular Orbit = 0)	0.00859
Orbit Inclination to Ecliptic	1.769 deg
Inclination of Equator to Orbit	29.58 deg
Rotation Period	16.11 hours
Equatorial Radius	24,764 km (15,388 mi)
Mass	17.147 of Earth's
Density	1.64 g/cm ³
Gravity	10.71 m/sec ² (35.14 ft/sec ²)
Atmosphere Primary Components	hydrogen, helium
Effective Temperature	-214 deg C (-353 deg F)
Known Moons*	13
Known Rings*	6 (Galle, Arago, Lassell, Le Verrier, unnamed ring co-orbital with the moon Galatea, Adams)

*As of September 2009.

SIGNIFICANT DATES

- 1846 — Using mathematical calculations, astronomers discover Neptune, increasing the number of known planets to eight. Neptune's largest moon, Triton, is found the same year.
- 1984 — Astronomers find evidence for the existence of a ring system around Neptune.
- 1989 — Voyager 2 becomes the first and only spacecraft to visit Neptune, passing about 4,800 kilometers (2,983 miles) above the planet's north pole.
- 1998 — Scientists using telescopes on Earth and in space image Neptune's rings and ring arcs for the first time.
- 2001 — Neptune completes its first 165-year orbit of the Sun since its discovery in 1846.
- 2003 — Using improved observing techniques, astronomers discover five new moons orbiting Neptune.
- 2005 — Scientists using the Keck Observatory image the outer rings and find that some of the ring arcs have deteriorated.

ABOUT THE IMAGES

1 Voyager 2 captured this image of Neptune in 1989.

2 This Voyager 2 image shows the arcs in the outer rings.

3 The moon Triton's complex surface is shown in this Voyager 2 image. The surface is covered in nitrogen ice.

4 The Keck Observatory in Hawaii took this infrared image of Neptune using "adaptive optics" that compensates for the blurring effect of Earth's atmosphere. The dark stripe is a slit through which light was directed onto a separate instrument used to study chemical composition.

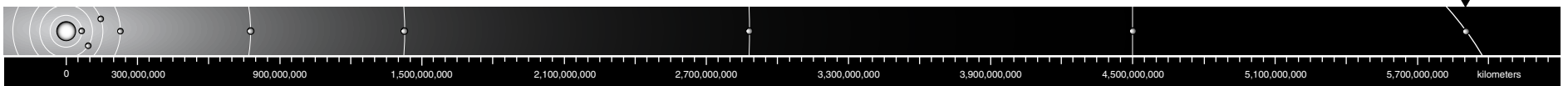
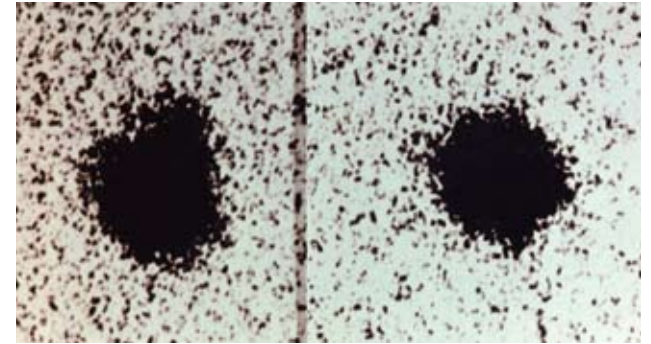

5 This Hubble Space Telescope image of Neptune shows bright, high-altitude clouds of methane ice crystals.

6 The clouds in this Voyager 2 image are estimated to be about 50 kilometers (31 miles) tall.

7 Voyager 2 took this close-up image of Neptune's mysterious Great Dark Spot.

FOR MORE INFORMATION

solarsystem.nasa.gov/neptune



Pluto and Charon

Pluto is classified as a dwarf planet and is also a member of a group of objects that orbit in a disc-like zone beyond the orbit of Neptune called the Kuiper Belt. This distant realm is populated with thousands of miniature icy worlds, which formed early in the history of the solar system. These icy, rocky bodies are called Kuiper Belt objects or transneptunian objects.

Pluto's 248-year-long elliptical orbit can take it as far as 49.3 astronomical units (AU) from the Sun. (One AU is the mean distance between Earth and the Sun: about 150 million kilometers or 93 million miles.) From 1979 to 1999, Pluto was actually closer to the Sun than Neptune, and in 1989, Pluto came to within 29.7 AU of the Sun, providing rare opportunities to study this small, cold, distant world.

Pluto is about two-thirds the diameter of Earth's Moon and probably has a rocky core surrounded by a mantle of water ice. More exotic ices like methane and nitrogen frost coat its surface. Owing to its size and lower density, Pluto's mass is about one-sixth that of Earth's Moon. Pluto is more massive than Ceres — the dwarf planet that resides in the asteroid belt between Mars and Jupiter — by a factor of 20.

When Pluto is close to the Sun, its surface ices thaw, rise, and temporarily form a thin atmosphere. Pluto's low gravity (about 6 percent of Earth's) causes the atmosphere to be much more extended in altitude than our planet's atmosphere. Because Pluto's orbit is so elliptical, Pluto becomes much colder during the part of each orbit when it is traveling far away from the Sun. During this time, the bulk of the planet's atmosphere is thought to freeze.

Pluto has a very large moon that is almost half its size, discovered in 1978. Named Charon, the moon is so big that the two are sometimes referred to as a double dwarf planet system. The distance between them is 19,640 kilometers (12,200 miles). The Hubble Space Telescope photographed Pluto and Charon in 1994 when Pluto was about 30 AU from Earth. These photos showed that Charon is grayer than Pluto (which is red), indicating that they have different surface compositions and structure.

In 2005, scientists photographing Pluto with the Hubble Space Telescope in preparation for the New Horizons mission found two tiny moons orbiting in the same plane as Charon, but two to three times farther away from Pluto than Charon. Pluto's two small moons, named Nix and Hydra, are thought to be just 50 to 100 kilometers (31 to 62 miles) in diameter.

Charon's orbit around Pluto takes 6.4 Earth days, and one Pluto rotation (a Pluto day) takes 6.4 Earth days. Charon neither rises nor sets but "hovers" over the same spot on Pluto's surface, and the same side of Charon always faces Pluto — this is called tidal locking. Compared with most of the planets and moons, the Pluto-Charon system is tipped on its side, like Uranus. Pluto's rotation is retrograde: it rotates "backwards," from east to west (Uranus and Venus also have retrograde rotation). It isn't known whether Pluto has a magnetic field, but its small size and slow rotation suggest little or no magnetic field.

Because Pluto and Charon are so small and far away, they are extremely difficult to observe from Earth. In the late 1980s, Pluto and Charon passed in front of each other repeatedly for several years. Observations of these rare events allowed astronomers to make rudimentary maps of each body showing areas of relative brightness and darkness.

FAST FACTS


Namesake	Roman god of the underworld
Mean Distance from the Sun	5,906.38 million km (3,670.05 million mi)
Orbit Period	247.92 Earth years (90,553 Earth days)
Orbit Eccentricity (Circular Orbit = 0)	0.2488
Orbit Inclination to Ecliptic	17.14 deg
Inclination of Equator to Orbit	119.61 deg
Rotation Period	6.387 Earth days (retrograde)
Equatorial Radius (Pluto)	1,180 km (733 mi)
Equatorial Radius (Charon)	600 km (373 mi)
Mass	0.0022 of Earth's
Density (Pluto)	2.03 g/cm ³
Gravity	0.65 m/sec ² (2.1 ft/sec ²)
Atmosphere Primary Components	nitrogen, carbon monoxide, methane
Surface Temperature	-233 to -223 deg C (-387 to -369 deg F)
Known Moons*	3
Rings	None known

*As of September 2009.

SIGNIFICANT DATES

- 1930 — Clyde Tombaugh discovers Pluto.
- 1977–1999 — Pluto's lopsided orbit brings it slightly closer to the Sun than Neptune. It will be at least 230 years before Pluto moves inward of Neptune's orbit for 20 years.
- 1978 — American astronomers James Christy and Robert Harrington discover Pluto's unusually large moon, Charon.
- 1988 — Astronomers discover that Pluto has an atmosphere.
- 2005 — Scientists using the Hubble Space Telescope announce the discovery of two additional moons of Pluto. Named Nix and Hydra, the little moons may have formed at the same time as Charon did, perhaps all three splitting off from Pluto in a giant impact event.
- 2006 — NASA's New Horizons mission launches on a path to explore Pluto and the Kuiper Belt region. The spacecraft is scheduled to reach Pluto in 2015.


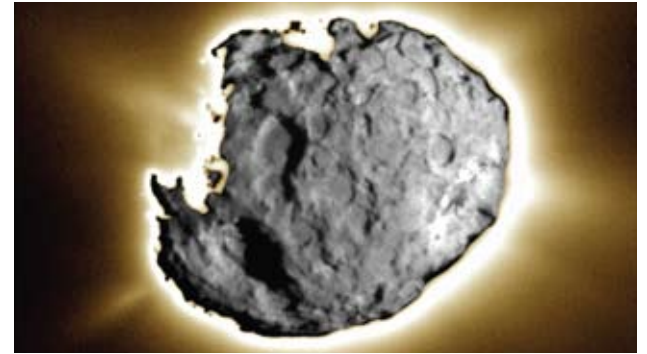

ABOUT THE IMAGES



- 1** Pluto, Charon (just below and to the right of Pluto), and the tiny moons Nix and Hydra were imaged by the Hubble Space Telescope.
- 2** Astronomers investigating a changing bulge in Pluto images eventually determined that Pluto had a companion — Charon, a large moon nearly half Pluto's size.
- 3** The Hubble Space Telescope resolved Pluto and Charon as separate discs in the 1990s, enabling better measurements of both bodies.
- 4** A surface map of Pluto created from four Hubble Space Telescope images shows distinct areas of brightness.

FOR MORE INFORMATION

solarsystem.nasa.gov/pluto



Comets

In the distant past, people were both awed and alarmed by comets, perceiving them as “long-haired” stars that appeared in the sky unannounced and unpredictably. To some ancient observers, an elongated comet looked like a fiery sword blazing across the night sky. Chinese astronomers kept extensive records for centuries, including illustrations of characteristic types of comet tails. They recorded the times of cometary appearances and disappearances in addition to celestial positions. These historic comet annals have proven to be a valuable resource for later astronomers.

We now know that comets are leftovers from the dawn of the solar system around 4.6 billion years ago, and consist mostly of ice coated with dark organic material. They have been referred to as dirty snowballs. They may yield important clues about the formation of our solar system. Comets may have brought water and organic compounds, the building blocks of life, to the early Earth and other parts of the solar system.

As theorized by astronomer Gerard Kuiper in 1951, a disc-like belt of icy bodies exists just beyond Neptune, where a population of dark comets orbits the Sun in the realm of Pluto. These icy objects, occasionally pushed by gravity into orbits bringing them closer to the Sun, become the so-called short-period comets. They take less than 200 years to orbit the Sun, and in many cases their appearance is predictable because they have passed by before.

Less predictable are long-period comets, many of which arrive from a region called the Oort Cloud about 100,000 astronomical units (that is, 100,000 times the distance between Earth and the Sun) from the Sun. These Oort Cloud comets can take as long as 30 million years to complete one trip around the Sun.

Each comet has a tiny frozen part, called a nucleus, often no bigger than a few kilometers across. The nucleus contains icy chunks and frozen gases with bits of embedded rock and dust. The nucleus may have a small rocky core. A comet warms up as it nears the Sun and develops an atmosphere, or coma. The Sun’s heat causes ices on the nucleus surface to change to gases so that the coma gets larger. The coma may be hundreds of thousands of kilometers in diameter. The pressure of sunlight and high-speed solar particles (solar wind) blows the coma materials away from the Sun, forming a long, and sometimes bright, tail. Comets actually have two tails — a dust tail and a plasma (ionized gas) tail.

Most comets travel a safe distance from the Sun — comet Halley comes no closer than 89 million kilometers (55 million miles).

However, some comets, called sun-grazers, crash straight into the Sun or get so close that they break up and evaporate.

Scientists have long wanted to study comets in some detail, tantalized by the few 1986 images of comet Halley’s nucleus. NASA’s Deep Space 1 spacecraft flew by comet Borrelly in 2001 and photographed its nucleus, which is about 8 kilometers (5 miles) long.

NASA’s Stardust mission successfully flew within 236 kilometers (147 miles) of the nucleus of Comet Wild 2 in January 2004, collecting cometary particles and interstellar dust for a sample return to Earth in 2006. The photographs taken during this close flyby of a comet nucleus show jets of dust and a rugged, textured surface. Analysis of the Stardust samples suggests that comets may be more complex than originally thought. Minerals formed near the Sun or other stars were found in the samples, suggesting that materials from the inner regions of the solar system traveled to the outer regions where comets formed.

Another NASA mission, called Deep Impact, consisted of a flyby spacecraft and an impactor. In July 2005, the impactor was released into the path of the nucleus of comet Tempel 1 in a planned collision, which vaporized the impactor and ejected massive amounts of fine, powdery material from beneath the comet’s surface. En route to impact, the impactor camera imaged the comet in increasing detail. Two cameras and a spectrometer on the flyby spacecraft recorded the dramatic excavation that revealed the interior composition and structure of the nucleus.

The Deep Impact spacecraft and the Stardust spacecraft are healthy and have been retargeted. Deep Impact’s mission, EPOXI (Extrasolar Planet Observation and Deep Impact Extended Investigation), comprises two projects: the Deep Impact Extended Investigation (DIXI) will encounter comet Hartley 2 in 2010 and the Extrasolar Planet Observation and Characterization (EPOCh) investigation will search for Earth-size planets around other stars. NASA returns to comet Tempel 1 in 2011, when the Stardust New Exploration of Tempel 1 (NEX) mission will observe changes since Deep Impact’s 2005 encounter.

SIGNIFICANT DATES

1070–1080 — The comet later designated Halley’s Comet is pictured in the Bayeux Tapestry, which chronicles the Battle of Hastings of 1066.

1449–1450 — Astronomers make one of the first known efforts to record the paths of comets across the night sky.

1705 — Edmond Halley determines that the comets of 1531, 1607, and 1682 are the same comet and predicts its return in 1758. The comet arrives on schedule and is later named Halley’s Comet.

1986 — An international fleet of five spacecraft converges on comet Halley as it makes its regular (about every 76 years) pass through the inner solar system.

1994 — In the first observed planetary impact by a comet, awed scientists watch as fragments of comet Shoemaker–Levy 9 smash into Jupiter’s atmosphere.


2001 — Deep Space 1 flies by and photographs comet Borrelly.
2004 — NASA’s Stardust spacecraft collects dust samples from comet Wild 2 and images the nucleus.

2005 — The Deep Impact impactor collides with comet Tempel 1 to reveal the interior of the nucleus.

2006 — The Stardust sample return capsule lands in Utah carrying cometary particles and interstellar dust.

2009 — Scientists announce that the amino acid glycine, a building block of life, was collected by the Stardust spacecraft from comet Wild 2.

ABOUT THE IMAGES



1 The hyperspeed collision of the Deep Impact impactor with comet Tempel 1 generated a huge cloud of dust that reflected sunlight.


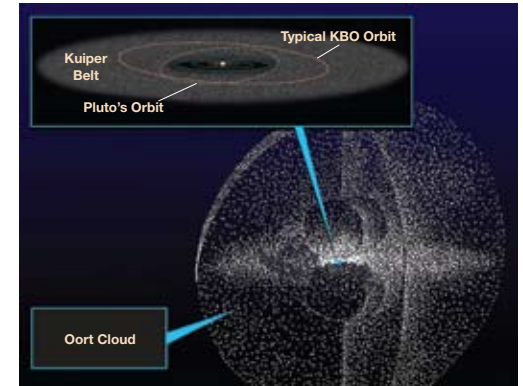
2 Stardust revealed the nucleus of comet Wild 2 during a 2004 flyby. Tiny cometary and interstellar dust particles were captured for return to Earth for analysis.

3 The tail of comet C/2002 V1 (NEAT) is disrupted as it comes closer to the Sun in 2003. The image is from the Solar and Heliospheric Observatory, with the Sun’s bright disc covered. This comet was found by NASA’s Near-Earth Asteroid Tracking program; hence the abbreviation NEAT.

4 This image of Comet McNaught was captured by the European Southern Observatory in Chile in January 2007 as both the comet and the Sun were setting over the Pacific Ocean. The ocean surface appears nearly flat at this distance.

FOR MORE INFORMATION

solarsystem.nasa.gov/comets



Kuiper Belt and Oort Cloud

In 1950, Dutch astronomer Jan Oort proposed that certain comets come from a vast, extremely distant, spherical shell of icy bodies surrounding the solar system. This giant swarm of objects is now named the Oort Cloud, occupying space at a distance between 5,000 and 100,000 astronomical units. (One astronomical unit, or AU, is the mean distance of Earth from the Sun: about 150 million kilometers or 93 million miles.) The outer extent of the Oort Cloud is considered to be the “edge” of our solar system, where the Sun’s physical and gravitational influence ends.

The Oort Cloud probably contains 0.1 to 2 trillion icy bodies in solar orbit. Occasionally, giant molecular clouds, stars passing nearby, or tidal interactions with the Milky Way’s disc disturb the orbit of one of these bodies in the outer region of the Oort Cloud, causing the object to streak into the inner solar system as a so-called long-period comet. These comets have very large, eccentric orbits and are observed in the inner solar system only once.

In contrast, short-period comets take less than 200 years to orbit the Sun and they travel along the plane in which most of the planets orbit. They are presumed to come from a disc-shaped region beyond Neptune called the Kuiper Belt, named for astronomer Gerard Kuiper. The objects in the Oort Cloud and in the Kuiper Belt are presumed to be remnants from the formation of the solar system about 4.6 billion years ago.

The Kuiper Belt extends from about 30 to 55 AU and is probably populated with hundreds of thousands of icy bodies larger than 100 kilometers (62 miles) across and an estimated trillion or more comets.

In 1992, astronomers detected a faint speck of light from an object about 42 AU from the Sun — the first time a Kuiper Belt object (or KBO for short) had been sighted. More than 1,300 KBOs have been identified since 1992. (They are sometimes called Edgeworth–Kuiper Belt objects, acknowledging another astronomer who also is credited with the idea, and they are sometimes called transneptunian objects or TNOs for short.)

Because KBOs are so distant, their sizes are difficult to measure. The calculated diameter of a KBO depends on assumptions about how brightness relates to size. With infrared observations by the Spitzer Space Telescope, most of the largest KBOs have known sizes.

One of the most unusual KBOs is Haumea, part of a collisional family orbiting the Sun, the first found in the Kuiper Belt. The parent body, Haumea, apparently collided with another object that was roughly half its size. The impact blasted large icy chunks away and sent Haumea reeling, causing it to spin end-over-end every four hours. It spins so fast that it has pulled itself into the shape of a squashed American football. Haumea and two small moons — Hi’iaka and Namaka — make up the family.

In March 2004, a team of astronomers announced the discovery of a planet-like transneptunian object orbiting the Sun at an extreme distance, in one of the coldest known regions of our solar system. The object (2003VB12), since named Sedna for an Inuit goddess who lives at the bottom of the frigid Arctic ocean, approaches the Sun only briefly during its 10,500-year solar orbit. It never enters the Kuiper Belt, whose outer boundary region lies at about 55 AU — instead, Sedna travels in a long, elliptical orbit between 76 and nearly 1,000 AU from the Sun. Since Sedna’s orbit takes it to such an extreme distance, its discoverers have suggested that it is the first observed body belonging to the inner Oort Cloud.

In July 2005, a team of scientists announced the discovery of a KBO that is slightly (about 10 percent) larger than Pluto. The object, temporarily designated 2003UB313 and later named Eris, orbits the Sun about every 560 years, its distance varying from about 38 to 98 AU. (For comparison, Pluto travels from 29 to 49 AU in its solar orbit.) Eris has a small moon named Dysnomia.

The discovery of Eris — orbiting the Sun and larger than Pluto (which was then designated the ninth planet) — forced astronomers to consider whether Eris should be classified as the tenth planet. Instead, in 2006, the International Astronomical Union created a new class of objects called *dwarf planet*, and placed Pluto, Eris, and the asteroid Ceres in this category. As of September 2009, Pluto, Eris, Haumea, and a fourth object, Makemake, have been formally classified as dwarf planets. These four are also classified as KBOs (or TNOs).

While no spacecraft has yet traveled to the Kuiper Belt, NASA’s New Horizons spacecraft, which is scheduled to arrive at Pluto in 2015, plans to study one or more KBOs after the Pluto mission is complete.

SIGNIFICANT DATES

- 1943 — Astronomer Kenneth Edgeworth suggests that a reservoir of comets and larger bodies resides beyond the planets.
- 1950 — Astronomer Jan Oort theorizes that a vast population of comets may exist in a huge cloud on the distant edges of our solar system.
- 1951 — Astronomer Gerard Kuiper predicts the existence of a belt of icy objects just beyond the orbit of Neptune.
- 1992 — After five years of searching, astronomers David Jewitt and Jane Luu discover the first KBO, 1992QB1.
- 2002 — Scientists using the 48-inch Oschin telescope at Palomar Observatory find Quaoar, the first large KBO hundreds of kilometers in diameter. This object was photographed in 1980 but was not noticed in those images.
- 2004 — Astronomers using the 48-inch Oschin telescope announce the discovery of Sedna (2003VB12).
- 2005 — Astronomers announce the discovery of 2003UB313. This object, later named Eris, is slightly larger than Pluto.
- 2008 — The Kuiper Belt object provisionally known as 2005FY9 (“Easterbunny”) was recognized in July as a dwarf planet and named Makemake (pronounced MAHkeh-MAHkeh) after the Polynesian (Rapa Nui) creation god. In September, 2003EL61 (“Santa”) was designated a dwarf planet and given the name Haumea after the Hawaiian goddess of fertility and childbirth.

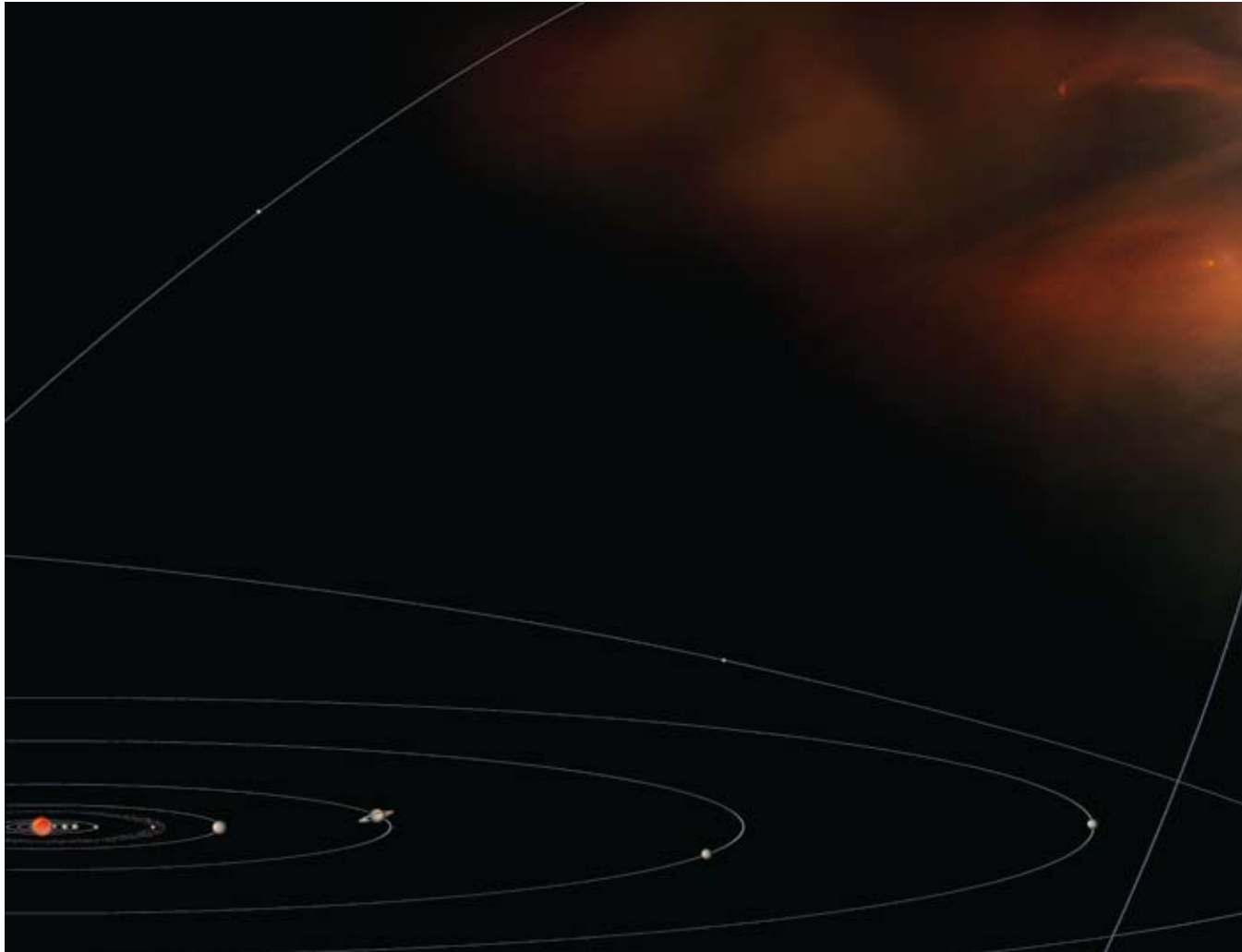
ABOUT THE IMAGES



- 1** Artist’s concept of Eris and its moon. The Sun is in the distance.
- 2** An illustration of the Kuiper Belt and Oort Cloud in relation to the solar system.
- 3** Artist’s concept of Haumea and its two small moons.
- 4** A diagram showing solar system orbits. The highly tilted orbit of Eris is in red.

FOR MORE INFORMATION

solarsystem.nasa.gov/kuiper



What Is a Planet?

Science is a dynamic process of questioning, hypothesizing, discovering, and changing previous ideas based on what is learned. Scientific ideas are developed through reasoning and tested against observations. Scientists assess and question each other's work in a critical process called peer review.

Our understanding about the universe and our place in it has changed over time. New information can cause us to rethink what we know and reevaluate how we classify objects in order to better understand them. New ideas and perspectives can come from questioning a theory or seeing where a classification breaks down.

Defining the term *planet* is important, because such definitions reflect our understanding of the origins, architecture, and evolution of our solar system. Over historical time, the objects thought to be planets have changed. The ancient Greeks counted the Moon and Sun as planets along with Mercury, Venus, Mars, Jupiter, and Saturn. Earth was not considered a planet, but rather was thought to be the central object around which all the other celestial objects orbited. By the 17th century, astronomers realized that the Sun was the celestial object around which all the planets — including Earth — orbit, and that the Moon is not a planet, but a satellite (moon) of Earth. Uranus was added as a planet in 1781 and Neptune was discovered in 1846.

The asteroid Ceres was discovered between Mars and Jupiter in 1801, and was at first classified as a planet. Many more objects were found in the same region and also classified as planets. Eventually Ceres and the rest of the bodies in the asteroid belt were reclassified as minor planets, but they still retain the asteroid label.

Pluto was discovered in 1930 and identified as the ninth planet. But Pluto is much smaller than Mercury and is even smaller than some of the planetary moons. It is unlike the terrestrial planets (Mercury, Venus, Earth, Mars), or the gas giants (Jupiter, Saturn), or the ice giants (Uranus, Neptune). Its huge satellite, Charon, is nearly half the size of Pluto and shares Pluto's orbit. As more became known about Pluto, some astronomers questioned whether it should really be called a planet. Pluto kept its planetary status through the 1980s, but in the 1990s, things began to change.

Technical advances in telescopes led to better observations and improved detection of very small, very distant objects. In the early 1990s, astronomers began finding numerous icy worlds orbiting the Sun in a doughnut-shaped region called the Kuiper

PLANET CHARACTERISTICS

What makes a planet, according to the definitions adopted by the International Astronomical Union —

	PLANET	DWARF PLANET
Is in orbit around the Sun	✓	✓
Has sufficient mass to assume a nearly round shape	✓	✓
Is not a satellite	✓	✓
Has cleared the neighborhood around its orbit	✓	
Has <i>not</i> cleared the neighborhood around its orbit		✓

Belt beyond the orbit of Neptune — out in Pluto's realm. With the discovery of the Kuiper Belt and its thousands of icy bodies (known as Kuiper Belt objects, or KBOs; also called transneptunians), it was proposed that it is more useful to think of Pluto as the biggest KBO instead of a planet. Then, in 2005, a team of astronomers announced that they had found the tenth planet — it was a KBO even larger than Pluto. People began to wonder what planethood really means. Just what *is* a planet, anyway? Suddenly the answer to that question didn't seem so self-evident, and, as it turns out, there are plenty of disagreements about it.

The International Astronomical Union (IAU), a worldwide organization of astronomers, took on the challenge of classifying the newly found KBO (later named Eris). In 2006, the IAU passed a resolution that defined *planet* and established a new category, *dwarf planet*. Eris, Ceres, Pluto, and two more recently discovered KBOs named Haumea and Makemake, are the dwarf planets recognized by the IAU as of September 2009. Pluto, Eris, Haumea, and Makemake are also classified as KBOs.

Astronomers and planetary scientists did not unanimously agree with these definitions. To some it appeared that the classification scheme was designed to limit the number of planets; to others it was incomplete and the terms unclear. Some astronomers argued that location (context) is important, especially in understanding the formation and evolution of the solar system.

One idea is to simply define a planet as a “natural object in space that is massive enough for gravity to make it approximately spherical.” But some scientists objected that this simple definition does not take into account what degree of measurable roundness is needed for an object to be considered round. In

fact, it is often difficult to accurately determine the shapes of some distant objects. Others argue that where an object is located or what it is made of do matter and there should not be a concern with dynamics; that is, whether or not an object sweeps up or scatters away its immediate neighbors, or holds them in stable orbits.

The lively planethood debate continues. As our knowledge deepens and expands, the more complex and intriguing the universe appears. Our explorations have really just begun, and there are many questions still to answer.

ABOUT THE IMAGES



1 This illustration* of our solar system shows Eris in its highly tilted orbit beyond Pluto.

2 A Hubble Space Telescope image of Ceres. NASA's Dawn mission will visit Ceres in 2015 for a much closer look.

mission will visit Ceres in 2015 for a much closer look.

3 The Hubble Space Telescope took this image of Eris and its small moon, Dysnomia. Astronomers combined images from Hubble and the Keck Telescope to calculate Eris's mass and Dysnomia's orbit.

4 A size comparison of dwarf planets Eris, Pluto, and Ceres (artist's concepts); Pluto's moon Charon (artist's concept); Earth's Moon; and Earth.

FOR MORE INFORMATION

solarsystem.nasa.gov/dwarf

*In the illustration, the orbit of dwarf planet Eris, out beyond Pluto, is not to scale. Eris's mean distance from the Sun is 67.6 astronomical units (AU), compared to Pluto's mean distance of 39 AU. (One AU is the mean distance from Earth to the Sun.)

ACTIVITY: WHAT IS A PLANET?

In this activity, students (grades 9–12) compare the characteristics of planets, comets, asteroids, and transneptunian objects. Download the activity from this website — pluto.jhuapl.edu/education/educators_eduGuide.php